



West Virginia Department of Environmental Protection
Office of Oil and Gas
WELL LOCATION FORM: GPS

API: 47-017-02777 WELL NO.: WV 605510 (Ben Smith #1)

FARM NAME: Ben Smith

RESPONSIBLE PARTY NAME: EQT Production Company

COUNTY: Doddridge DISTRICT: West Union

QUADRANGLE: West Union 7.5'

SURFACE OWNER: Judith Bagley & Mary F. Myer

ROYALTY OWNER: William Leon Tingler, et al.

UTM GPS NORTHING: 4355955

UTM GPS EASTING: 516654 GPS ELEVATION: 318 m (1044 ft)


The Responsible Party named above has chosen to submit GPS coordinates in lieu of preparing a new well location plat for a plugging permit or assigned API number on the above well. The Office of Oil and Gas will not accept GPS coordinates that do not meet the following requirements:

1. Datum: NAD 1983, Zone: 17 North, Coordinate Units: meters, Altitude: height above mean sea level (MSL) – meters.
2. Accuracy to Datum – 3.05 meters
3. Data Collection Method:

Survey grade GPS _____ : Post Processed Differential _____
 Real-Time Differential _____
 Mapping Grade GPS X : Post Processed Differential X
 Real-Time Differential _____

4. **Letter size copy of the topography map showing the well location.**
 I the undersigned, hereby certify this data is correct to the best of my knowledge and belief and shows all the information required by law and the regulations issued and prescribed by the Office of Oil and Gas.

RECEIVED
 Office of Oil and Gas
 MAY 16 2019
 WV Department of
 Environmental Protection


 Signature

PS #2180
 Title

4/29/19
 Date

Topo Quad: West Union 7.5'

Scale: 1" = 2000'

47-017-02777P

County: Doddridge

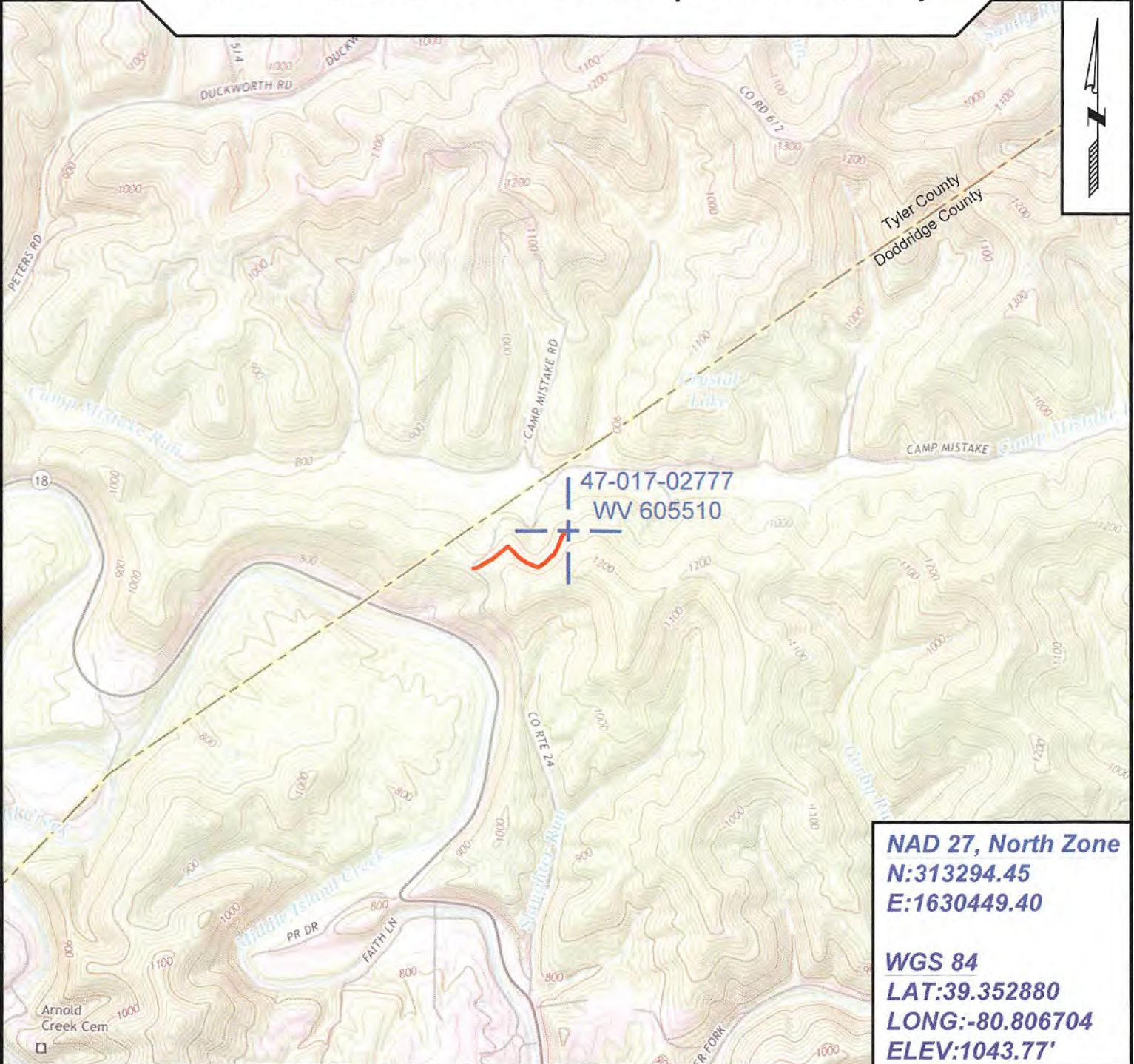
Date: April 29, 2019

District: West Union

Project No: 67-30-00-08

47-017-02777 WV 605510 (Ben Smith #1)

Topo



NAD 27, North Zone
N:313294.45
E:1630449.40

WGS 84
LAT:39.352880
LONG:-80.806704
ELEV:1043.77'



SURVEYING AND MAPPING SERVICES PERFORMED BY:

ALLEGHENY SURVEYS, INC.

1-800-482-8606
 237 Birch River Road
 Birch River, WV 26610
 PH: (304) 649-8606
 FAX: (304) 649-8608

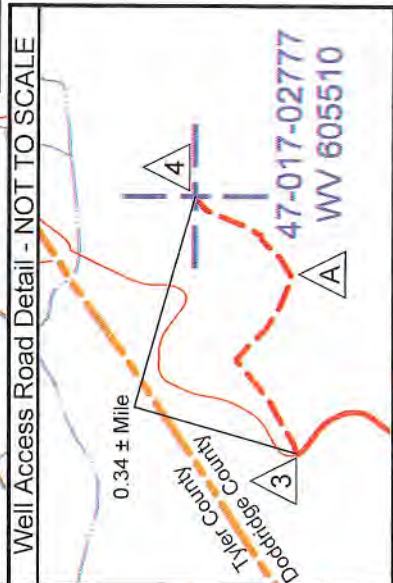
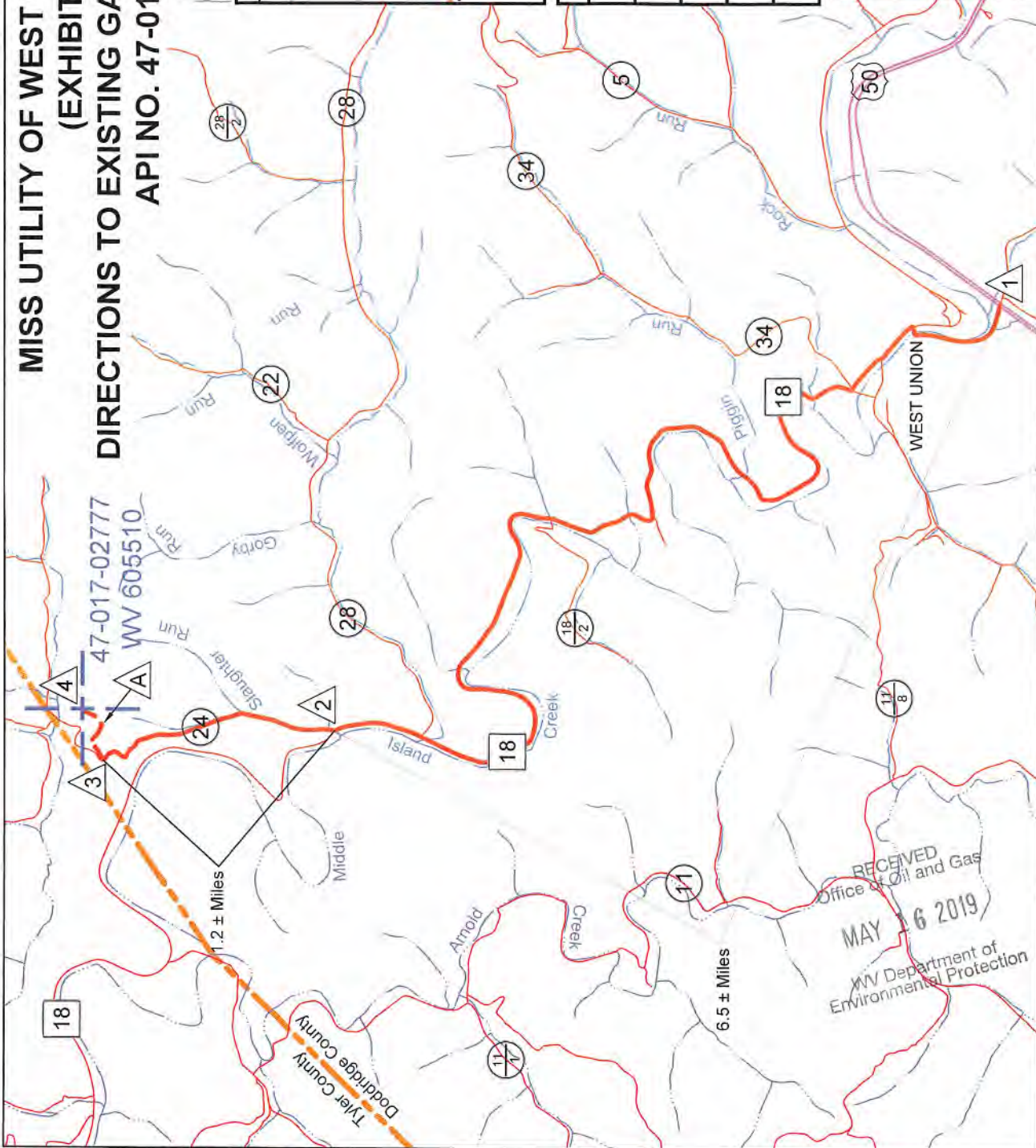
PREPARED FOR:

EQT Production Company

MAY 10
 2400 Ansys Drive, Suite 200
 Cannonsburg, PA 15317
 WV Department of Environmental Protection

**MISS UTILITY OF WEST VIRGINIA (WV 811)
(EXHIBIT B)**

**DIRECTIONS TO EXISTING GAS WELL NO. WV 605510
API NO. 47-017-02777**



SITE	LATITUDE	LONGITUDE
1	39.287773	-80.768524
2	39.334863	-80.808324
3	39.351286	-80.811558
4	39.352880	-80.806704
A	39.351460	-80.808164

NOTES

1. ALL ACCESS ROADS SHOWN HEREON ARE EXISTING AND WERE FLAGGED IN PINK AND WHITE MARKING RIBBON.
2. THIS MAP IS PREPARED ONLY FOR THE PARTIES REFERENCED HEREON FOR THE PURPOSE OF NOTIFICATION TO MISS UTILITY OF WEST VIRGINIA (WV 811).
3. DRAWING IS NOT TO SCALE.

47 017 02777

PREPARED FOR:

EQT Production Company

2400 Ansys Drive, Suite 200
Cannonsburg, PA 15317

County:	Doddridge
District:	West Union
Date:	April 29, 2019
Project No:	67-30-00-08
File Name:	WV 605510 SMITH

SURVEYING AND MAPPING SERVICES PERFORMED BY:

ALLEGHENY SURVEYS, INC.

1-800-482-8606
237 Birch River Road
Birch River, WV 26610
PH: (304) 649-8606
FAX: (304) 649-8608



RECEIVED
Office of Oil and Gas
MAY 16 2019
WV Department of
Environmental Protection