

WW-7  
5-02



West Virginia Department of Environmental Protection  
Office of Oil and Gas  
**WELL LOCATION FORM: GPS**

API: 47 017 02756-1

WELL NO.: Joseph Smith #1

FARM NAME: Joseph Smith

RESPONSIBLE PARTY NAME: North Coast Energy Eastern, Inc.

COUNTY: Doddridge

DISTRICT: West Union

QUADRANGLE: West Union

SURFACE OWNER: Swiger, H. Ross & Carol S.

ROYALTY OWNER: Joseph Smith

UTM GPS NORTHING: ~~4353999.9~~ 4353861

UTM GPS EASTING: ~~525179.5~~ 519432 GPS ELEVATION: 1065

The Responsible Party named above has chosen to submit GPS coordinates in lieu of preparing a new well location plat for a plugging permit on the above well. The Office of Oil and Gas will not accept GPS coordinates that do not meet the following requirements.

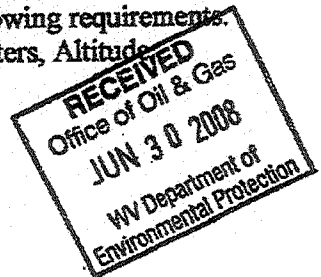
1. Datum: NAD 1983, Zone: 17 North, Coordinate Units: meters, Altitude height above mean sea level (MSL) – meters.
2. Accuracy to Datum – 3.05 meters
3. Data Collection Method:

Survey grade GPS \_\_\_\_: Post Processed Differential \_\_\_\_

Real-Time Differential \_\_\_\_

Mapping Grade GPS \_\_\_\_: Post Processed Differential \_\_\_\_

Real-Time Differential \_\_\_\_



I the undersigned, hereby certify this data is correct to the best of my knowledge and belief and shows all the information required by law and the regulations issued and prescribed by the Office of Oil and Gas.

Joseph T. Shepherd  
Signature

Consultant  
Title

2 20 08  
Date

WW-7  
5-02



CANCELLED

West Virginia Department of Environmental Protection  
Office of Oil and Gas  
WELL LOCATION FORM: GPS

API: 47 017 02756-P

WELL NO.: Joseph Smith #1

FARM NAME: Joseph Smith

RESPONSIBLE PARTY NAME: North Coast Energy Eastern, Inc.

COUNTY: Doddridge

DISTRICT: West Union

QUADRANGLE: West Union

SURFACE OWNER: Swiger, H. Ross & Carol S.

ROYALTY OWNER: Joseph Smith

UTM GPS NORTHING: ~~4353999.9~~ 4353861

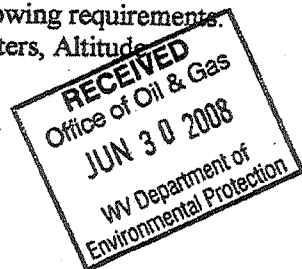
UTM GPS EASTING: ~~525179.5~~ 519432      GPS ELEVATION: 1065

The Responsible Party named above has chosen to submit GPS coordinates in lieu of preparing a new well location plat for a plugging permit on the above well. The Office of Oil and Gas will not accept GPS coordinates that do not meet the following requirements:

1. Datum: NAD 1983, Zone: 17 North, Coordinate Units: meters, Altitude height above mean sea level (MSL) - meters.
2. Accuracy to Datum - 3.05 meters
3. Data Collection Method:

Survey grade GPS \_\_\_\_\_: Post Processed Differential \_\_\_\_\_  
Real-Time Differential \_\_\_\_\_

Mapping Grade GPS \_\_\_\_\_: Post Processed Differential \_\_\_\_\_  
Real-Time Differential \_\_\_\_\_



I the undersigned, hereby certify this data is correct to the best of my knowledge and belief and shows all the information required by law and the regulations issued and prescribed by the Office of Oil and Gas.

Joseph T. Shaback  
Signature

Consultant  
Title

2 20 08  
Date

WW-7  
5-02



West Virginia Department of Environmental Protection  
Office of Oil and Gas  
**WELL LOCATION FORM: GPS**

API: 47 017 02756-1

WELL NO.: Joseph Smith #1

FARM NAME: Joseph Smith

RESPONSIBLE PARTY NAME: North Coast Energy Eastern, Inc.

COUNTY: Doddridge

DISTRICT: West Union

QUADRANGLE: West Union

SURFACE OWNER: Swiger, H. Ross & Carol S.

ROYALTY OWNER: Joseph Smith

UTM GPS NORTHING: 4353999.9 4353861

UTM GPS EASTING: 525179.5 GPS ELEVATION: 1065

519432

The Responsible Party named above has chosen to submit GPS coordinates in lieu of preparing a new well location plat for a plugging permit on the above well. The Office of Oil and Gas will not accept GPS coordinates that do not meet the following requirements.

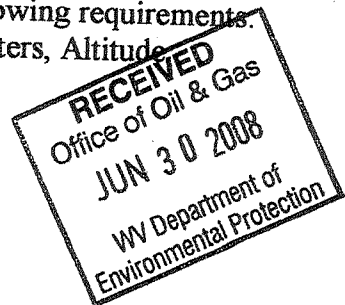
1. Datum: NAD 1983, Zone: 17 North, Coordinate Units: meters, Altitude height above mean sea level (MSL) – meters.

2. Accuracy to Datum – 3.05 meters

3. Data Collection Method:

Survey grade GPS \_\_\_\_\_ : Post Processed Differential \_\_\_\_\_  
Real-Time Differential \_\_\_\_\_

Mapping Grade GPS \_\_\_\_\_ : Post Processed Differential \_\_\_\_\_  
Real-Time Differential \_\_\_\_\_



I the undersigned, hereby certify this data is correct to the best of my knowledge and belief and shows all the information required by law and the regulations issued and prescribed by the Office of Oil and Gas.

Jeremy T. Shaback  
Signature

Consultant  
Title

2 20 08  
Date

JUL 11 2008

Dodd 2756 F

STATE OF WEST VIRGINIA  
DEPARTMENT OF ENVIRONMENTAL PROTECTION  
OFFICE OF OIL AND GAS

AFFIDAVIT OF PLUGGING AND FILLING WELL

AFFIDAVIT SHOULD BE IN TRIPLICATE, one copy mailed to the Department, one copy to be retained by the Well Operator and the third copy (and extra copies if required) should be mailed to each coal operator at their respective addresses.

Farm name: SWIGER, H. ROSS JR & CAROL Operator Well No.: J. SMITH 1

LOCATION: Elevation: 1065 Quadrangle: West Union  
District: West Union County: Doddridge  
Latitude: 4353861 GPS N. Feet South of \_\_\_\_\_ Deg. \_\_\_\_\_ Min. \_\_\_\_\_ Sec.  
Longitude: 519432 GPS E. Feet West of \_\_\_\_\_ Deg. \_\_\_\_\_ Min. \_\_\_\_\_ Sec.

Well Type: OIL \_\_\_\_\_ GAS X

Company EXCO Resources (WV), INC. Coal Operator none  
PO Box 8 or Owner \_\_\_\_\_  
Ravenswood, WV. 26164  
Agent Sharon Barth Coal Operator none  
Permit Issued Date 12/14/2010 or Owner 707 Virginia St. east  
Charleston, WV. 25301

RECEIVED  
Office of Oil & Gas  
APR 21 2011  
WV Department of Environmental Protection

AFFIDAVIT


STATE OF WEST VIRGINIA,  
County of Roane ss:

Gary W. Rexroad and Terry W. Rexroad being first duly sworn according to law depose and say that they are experienced in the work of plugging and filling oil and gas wells and were employed by the above named well operator, and participated in the work of plugging and filling the above well say that said work was commenced on the 18 TH day of MARCH, 2011, and the well was plugged and filled in the following manner:

TYPE	FROM	TO	PIPE REMOVED	LEFT
CEMENT	1994	1848	1994FT OF 3 1/2 TUBBING	0
6% GEL	1848	1334	125 FT. 5 1/2 IN. CASING	1860 FT. 5 1/2 FROM 125 TO 1985
CEMENT	1334	1199	RIPPED 5 1/2 IN. AT 1971 WITH 3 HOLES	RIPPED 4 HOLES IN 5 1/2 AT 1928
6% GEL	1199	1100	RIPPED 3HOLES IN 5 1/2 AT1908	RIPPED 4 HOLES IN 5 1/2 AT 1332
CEMENT	1100	985	RIPPED 5 1/2 IN. WITH 4HOLES AT1309	RIPPED 3HOLES AT 1265
6% GEL	985	479	RIPPED 4 HOLES IN 5 1/2 AT 1244	RIPPED 4HOLES IN 5 1/2 AT 1091
CEMENT	479	348	RIPPED 3 HOLES AT 1067	RIPPED 4 HOLES IN 5 1/2 AT 1023

Description of monument: 5 1/2 IN. x18FT WITH 48 IN. ABOVE GROUND and that the work of plugging and filling said well was completed on the 30 TH day of MARCH, 2011.

And further deponents saith not. Gary W. Rexroad  
Terry W. Rexroad



Sworn and subscribe before me this 18th day of April, 2011

My commission expires July 5, 2020  
Mary A. Witt  
Notary Public

Affidavit reviewed by the Office of Oil and Gas: [Signature] Title: Manager

APR 29 2011

STATE OF WEST VIRGINIA  
DEPARTMENT OF ENVIRONMENTAL PROTECTION  
OFFICE OF OIL AND GAS

AFFIDAVIT OF PLUGGING AND FILLING WELL

AFFIDAVIT SHOULD BE IN TRIPLICATE, one copy mailed to the Department, one copy to be retained by the Well Operator and the third copy (and extra copies if required) should be mailed to each coal operator at their respective addresses.

Farm name: SWIGER, H. ROSS JR & CAROL Operator Well No.: J. SMITH 1

LOCATION: Elevation: 1065 Quadrangle: West Union  
District: West Union County: Doddridge  
Latitude: 4353861 GPS N. Feet South of \_\_\_\_\_ Deg. \_\_\_\_\_ Min. \_\_\_\_\_ Sec.  
Longitude: 519432 GPS E. Feet West of \_\_\_\_\_ Deg. \_\_\_\_\_ Min. \_\_\_\_\_ Sec.

Well Type: OIL \_\_\_\_\_ GAS X

Company EXCO Resources (WV), INC. Coal Operator none  
PO Box 8 or Owner \_\_\_\_\_  
Ravenswood, WV. 26164  
Coal Operator none  
Agent Sharon Barth or Owner 707 Virginia St. east  
Permit Issued Date 12/14/2010 Charleston, WV. 25301

AFFIDAVIT

STATE OF WEST VIRGINIA,  
County of Roane ss:

Gary W. Rexroad and Terry W. Rexroad being first duly sworn according to law depose and say that they are experienced in the work of plugging and filling oil and gas wells and were employed by the above named well operator, and participated in the work of plugging and filling the above well say that said work was commenced on the 18 TH day of MARCH, 2011, and the well was plugged and filled in the following manner:

TYPE	FROM	TO	PIPE REMOVED	LEFT
CONTINUED	FROM PAGE ONE		RIPPED 5 HOLES IN 5 1/1 AT468	RIPPED 3HOLES IN 5 1/2 AT447
0% GEL	348	124	RIPPED 4 HOLES AT424	RIPPED 3 HOLES IN 5 1/2 IN, AT 402
CAVINGS AND GEL	124	104	RIPPED 4 HOLES IN 5 1/2 AT 379	RIPPED 3 HOLES AT 358
CEMENT	104	SURFACE		APPROX. 10 FT. WOODEN CONDUCTOR
CEMENT	FILL MONUMENT			

Description of monument: 5 1/2 IN. x18FT WITH 48 IN. ABOVE GROUND and that the work of plugging and filling said well was completed on the 30 TH day of MARCH, 2011.


And further deponents saith not.

Gary W. Rexroad  
Terry W. Rexroad

Sworn and subscribe before me this 18<sup>th</sup> day of April, 2011

My commission expires July 5, 2020

Mary A Witt  
Notary Public



Affidavit reviewed by the Office of Oil and Gas: \_\_\_\_\_ Title: \_\_\_\_\_

APR 29 2011