



west virginia department of environmental protection

Office of Oil and Gas
601 57th Street SE
Charleston, WV 25304
(304) 926-0450
(304) 926-0452 fax

Earl Ray Tomblin, Governor
Randy C. Huffman, Cabinet Secretary
www.dep.wv.gov

May 17, 2016

FINAL INSPECTION REPORT

Fracture Permit Cancelled

EQT PRODUCTION COMPANY,

The FINAL INSPECTION REPORT for the CANCELLED permit, API Well Number: 47-1702432, issued to EQT PRODUCTION COMPANY, and listed below has been received in this office. The permit has been cancelled as of 5/2/2016.

James Martin
Chief

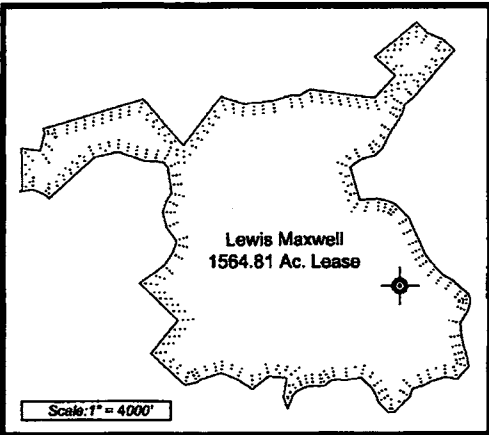
Operator: EQT PRODUCTION COMPANY
Operator's Well No: MAXWELL B-28
Farm Name: DAVIES, JOHN R., ET AL
API Well Number: 47-1702432
Date Issued: 07/24/2007

Date Cancelled: 05/02/2016

Promoting a healthy environment.

06/10/2016

Equitable Production Company, Inc.
47-017-02432 WV 129951
Lewis Maxwell 1562 Acre Lease

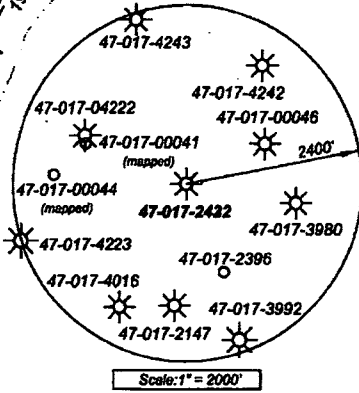


GRID NORTH

Notes:
Well site coordinates are
N: 281337 Latitude: 39.265501
E: 1641560 Longitude: 80.786000
West Virginia
Coordinate System of 1927, North Zone
based upon
Differential GPS Measurements.
Plat orientation and corner and well
references are based upon the grid
north meridian.
Well location references are based upon
the magnetic meridian.

47-017-2432

47-017-4016



LATITUDE 39 - 17 - 30

LONGITUDE 80 - 45 - 00

Charles Wellings Jr.
650.84 Ac. ±

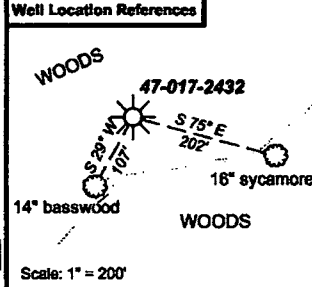
John R. Davies et al.
c/o Thomas R. Davies
1458.01 Ac.

47-017-4242

47-017-00046

47-017-3980

Legend	
	Gas well existing or proposed
	Found corner, as noted
	Surface boundary (approximate)



(⊕) Denotes location of well on United States topographic maps



I, the undersigned, hereby certify that this plat is correct to the best of my knowledge and belief and shows all the information required by law and the regulations issued and prescribed by the Department of Environmental Protection.

Brian R. Singleton
P.S. 2092



FILE NO: 95-30-WU-07 (EQT 1-25, 27)
DRAWING NO: 6530WU07 PLAT
SCALE: 1" = 500'
MINIMUM DEGREE OF ACCURACY:
1:2500
PROVEN SOURCE OF ELEVATION:
NGS CORS GSSP

STATE OF WEST VIRGINIA
DEPARTMENT OF ENVIRONMENTAL PROTECTION
OFFICE OF OIL AND GAS

DATE: June 10 2007
OPERATOR'S WELL NO. WV 129951
API WELL NO: 47-017-02432
47 - 017 - 02432F
STATE COUNTY PERMIT
Maxwell B-2B

WELL TYPE: OIL GAS LIQUID INJECTION WASTE DISPOSAL
(IF GAS) PRODUCTION: STORAGE DEEP SHALLOW
LOCATION: ELEVATION: 881 WATERSHED: Tributary of Bluestone Creek of Island Creek
QUADRANGLE: West Union DISTRICT: West Union COUNTY: Doddridge
SURFACE OWNER: John R. Davies et al. (Thomas R. Davies Agent) ACREAGE: 1458.01 Ac.
OIL AND GAS ROYALTY OWNER: John R. Davis (Robert L. Holland Jr. Agent) LEASE NO: 08618 ACREAGE: 1562 Ac.
PROPOSED WORK: DRILL CONVERT DRILL DEEPER FRACTURE OR STIMULATE PLUG OFF OLD FORMATION
 PERFORMATE NEW FORMATION OTHER PHYSICAL CHANGE IN WELL (SPECIFY)
 PLUG AND ABANDON CLEAN OUT AND REPLUG TARGET FORMATION: Alexander ESTIMATED DEPTH: 5058

FRAC CANCELLED

WELL OPERATOR: Equitable Production Company, Inc. DESIGNATED AGENT: L. Todd Tetrack
ADDRESS: 1710 Pennsylvania Ave. ADDRESS: 1710 Pennsylvania Ave.
Charleston, WV 25302 Charleston, WV 25302

06/10/2016