

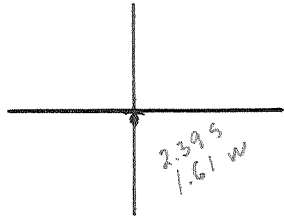
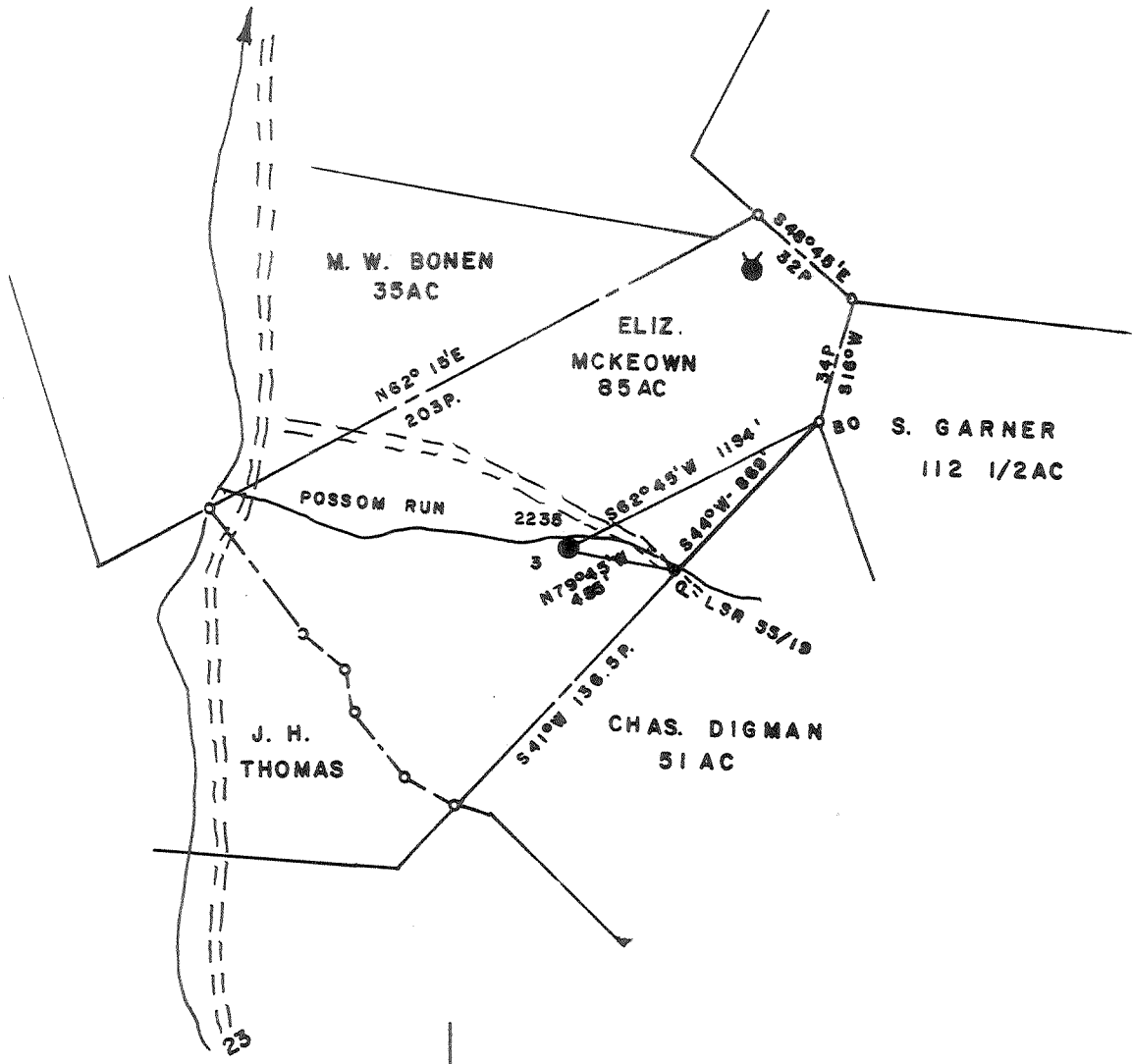
8450'

LATITUDE 39° 22' 30"

LONGITUDE 80° 32' 30"

12600'

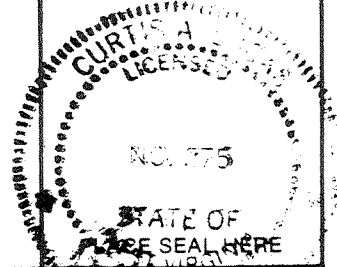
NORTH



*Calc. 15' loc.*  
 5,275  
 3,84W

FILE NO. \_\_\_\_\_  
 MAP N38 SQS S8E3  
 SCALE 1" = 800'  
 MINIMUM DEGREE OF ACCURACY 1 in 200  
 PROVEN SOURCE OF ELEVATION USGS BM of Mouth of Possum Run

I, THE UNDERSIGNED, HEREBY CERTIFY THAT THIS PLAT IS CORRECT TO THE BEST OF MY KNOWLEDGE AND BELIEF AND SHOWS ALL THE INFORMATION REQUIRED BY LAW AND THE REGULATIONS ISSUED AND PRESCRIBED BY THE DEPARTMENT OF MINES.  
 (SIGNED) Curtis A. Lucas  
 CURTIS A. LUCAS LLS 275



STATE OF WEST VIRGINIA  
 DEPARTMENT OF MINES  
 OIL AND GAS DIVISION



DATE JULY 10  
 FARM E. MCKEOWN  
 API WELL NO. \_\_\_\_\_

47 - 017 - 2235 P  
 STATE COUNTY PERMIT

(+) DENOTES LOCATION OF WELL ON UNITED STATES TOPOGRAPHIC MAPS  
 WELL TYPE: OIL  GAS \_\_\_\_\_ LIQUID INJECTION \_\_\_\_\_ WASTE DISPOSAL \_\_\_\_\_  
 (IF "GAS,") PRODUCTION \_\_\_\_\_ STORAGE \_\_\_\_\_ DEEP \_\_\_\_\_ SHALLOW \_\_\_\_\_  
 LOCATION: ELEVATION 725.77 WATER SHED POSSUM RUN  
 DISTRICT MCCLELLAN COUNTY DODDRIDGE  
 QUADRANGLE SALEM 7.5' 596 Centerpoint EC  
 SURFACE OWNER LEONARD EDGELL ACREAGE 83  
 OIL & GAS ROYALTY OWNER N. M. WELCH LEASE ACREAGE 85  
 LEASE NO. 20774

PROPOSED WORK: DRILL \_\_\_\_\_ CONVERT \_\_\_\_\_ DRILL DEEPER \_\_\_\_\_ REDRILL \_\_\_\_\_ FRACTURE OR STIMULATE \_\_\_\_\_ PLUG OFF OLD FORMATION \_\_\_\_\_ PERFORATE NEW FORMATION \_\_\_\_\_ OTHER PHYSICAL CHANGE IN WELL (SPECIFY) \_\_\_\_\_

PLUG AND ABANDON  CLEAN OUT AND REPLUG \_\_\_\_\_  
 TARGET FORMATION GORDON ESTIMATED DEPTH 2792  
 WELL OPERATOR PERKINS OIL & GAS INC DESIGNATED AGENT DERYL L. PERKINS  
 ADDRESS RT 2 PENNSBORO WV ADDRESS SAME

AUG 8 1985

FORM IV-6 (8-78)

H. T. HALL

STATE OF WEST VIRGINIA  
DEPARTMENT OF MINES  
OIL AND GAS WELLS DIVISION

AFFIDAVIT OF PLUGGING AND FILLING WELL

AFFIDAVIT SHOULD BE MADE IN TRIPLICATE, one copy mailed to the Department, one copy to be retained by the Well Operator and the third copy (and extra copies if required) should be mailed to each coal operator at their respective addresses.

Coal Operator or Owner \_\_\_\_\_  
Address \_\_\_\_\_  
Coal Operator or Owner \_\_\_\_\_  
Address \_\_\_\_\_  
**Leonard Edgell**  
Lease or Property Owner  
**Rt 2 Box 308, Salem WV**  
Address

**Perkins Oil & Gas Inc**  
Name of Well Operator  
**Rt 2, Pennsboro WV**  
Complete Address  
**September 7** 19 **85**  
WELL AND LOCATION  
**McClellan** District  
**Doddridge** County  
WELL NO. **3**  
**E McKeown** Farm  
**Mike Underwood**

STATE INSPECTOR SUPERVISING PLUGGING \_\_\_\_\_

AFFIDAVIT

STATE OF WEST VIRGINIA,  
County of Ritchie

ss:

Kenneth Dotson and Kevin White

being first duly sworn according to law depose and say that they are experienced in the work of plugging and filling oil and gas wells and were employed by Perkins Oil & Gas Inc, well operator, and participated in the work of plugging and filling the above well, that said work was commenced on the 23rd day of July, 19 85, and that the well was plugged and filled in the following manner:

Sand or Zone Record Formation	Filling Material	Plugs Used Size & Kind	Casing	
			CSG PULLED	CSG LEFT IN
2792 - 2700	Gel	5 3/16	2060	620
2700 - 2440	Cement	6 5/8	1240	718
2440 - 2060	Gel	8 1/4	490	723
2060 - 1906	Cement	10	340	65
1906 - 1240	Gel			
1240 - 1140	Cement			
1140 - 700	Gel			
700 - 650	Cement			
650 - 500	Gel			
500 - 435	Cement			
435 - 340	Gel			
340 - 295	Cement			
295 - 120	Gel			
120 - 75	Cement			
75 - 45	Gel			
Coal Seams surface	Cement			
(Name)		Description of Monument		
(Name)		1 joint 6 5/8" casing		
(Name)		extending 30" above		
(Name)		surface		

and that the work of plugging and filling said well was completed on the 2nd day of August, 19 85.

And further deponents saith not.

Sworn to and subscribed before me this 9th day of September, 19 85.

Kenneth Dotson  
Kevin White  
Curtis A. Lucas  
Notary Public

My commission expires:  
July 2, 1990

Permit No. 47-017-2235P