

WW-7
5-02



West Virginia Department of Environmental Protection
Office of Oil and Gas
WELL LOCATION FORM: GPS

API: 47-017-2090^P

WELL NO.: WV 604922 (4922)

FARM NAME: Eli Nutter

RESPONSIBLE PARTY NAME: Equitable Production Company

COUNTY: Doddridge

DISTRICT: Southwest

QUADRANGLE: Oxford 7.5'

SURFACE OWNER: Haessly Land & Timber, LLC

ROYALTY OWNER: Alpha Marie Bond et al

UTM GPS NORTHING: 4340416

UTM GPS EASTING: 516080

GPS ELEVATION: 358 1,175'

The Responsible Party named above has chosen to submit GPS coordinates in lieu of preparing a new well location plat for a plugging permit on the above well. The Office of Oil and Gas will not accept GPS coordinates that do not meet the following requirements:

1. Datum: NAD 1983, Zone: 17 North, Coordinate Units: meters, Altitude: height above mean sea level (MSL) – meters.
2. Accuracy to Datum – 3.05 meters
3. Data Collection Method:

Survey grade GPS ____ : Post Processed Differential ____
Real-Time Differential ____

Mapping Grade GPS X : Post Processed Differential X
Real-Time Differential ____


I the undersigned, hereby certify this data is correct to the best of my knowledge and belief and shows all the information required by law and the regulations issued and prescribed by the Office of Oil and Gas.

Gregory A. Smith

Gregory A. Smith, P. S. 677 - President, Smith Land Surveying, Inc

7-13-05

Date



Dodd
2090 P

AUG 12 2005

STATE OF WEST VIRGINIA
DIVISION OF ENVIRONMENTAL PROTECTION
SECTION OF OIL AND GAS

AFFIDAVIT OF PLUGGING AND FILLING WELL

AFFIDAVIT SHOULD BE IN TRIPLICATE, one copy mailed to the Division, one copy to be retained by the Well Operator and the third copy (and extra copies if required) should be mailed to each coal operator at their respective addresses.

Farm name: Haessly Land & Timber, LLC Operator Well No.: 604922
 LOCATION: Elevation: 1091.184' Quadrangle: Oxford 7.5
 District: Southwest County: Doddridge
 Latitude: Feet South of Deg. Min. 00 Sec.
 Longitude: Feet West of Deg. Min. 00 Sec.

Well Type: OIL _____ GAS XXXX

Company: Equitable Production Company Coal Operator Alpha Marie Bond et al
1710 Pennsylvania Avenue or owner 485 East Commerce Lot 41
Charleston, WV 25302 Herando, MS-38632-2414


Agent: Steve G. Perdue

Coal Operator N/A
 or owner _____

Permit Issued Date: 8/29/05

AFFIDAVIT

STATE OF WEST VIRGINIA,
 County of Doddridge ss:



Jacob Snider and Jackie Carpenter being first duly sworn according to law depose and say that they are experienced in the work of plugging and filling oil and gas wells and were employed by the above named well operator, and participated in the work of plugging and filling the above well, and Mike Underwood Oil and Gas Inspector representing the Director, say that said work was commenced on the 8th day of June, 2006 and that the well was plugged and filled in the following manner:

TYPE	FROM	TO	PIPE REMOVED	LEFT
Cement	1940'	1700'	3" 1938'	106'
Cement	1140'	1000'		
Cement	500'	400'	7" 1085'	775'
Cement	300'	Surface		
Cement			8" 446'	644'
Cement				
Cement			10" 251'	206'
Shot 3" casing 1085' once--Free, 7" 1085' once--Free Shot 8" casing @ 1464' Twice, 446--Free, Shot 10" casing three times, 251--Free				
Gel Between each plug				


Description of monument: 7 inch casing - 8 feet long with API # welded on it and that the work of plugging and filling said well was completed on the 26th day of June, 2006.

And further deponents saith not. Jason McAdams

AUG 04 2006

Sworn and subscribe before me this 6 day of July, 2006
 My commission expires: May 24, 2016

Susann Bryant
 Notary Public
Mike Underwood 7/6/06



Dodd 2090 P