



west virginia department of environmental protection

Office of Oil and Gas
601 57th Street SE
Charleston, WV 25304
(304) 926-0450
(304) 926-0452 fax

Earl Ray Tomblin, Governor
Randy C. Huffman, Cabinet Secretary
www.dep.wv.gov

December 08, 2014

WELL WORK PLUGGING PERMIT

Plugging

This permit, API Well Number: 47-1702083, issued to EQT PRODUCTION COMPANY, is evidence of permission granted to perform the specified well work at the location described on the attached pages and located on the attached plat, subject to the provisions of Chapter 22 of the West Virginia Code of 1931, as amended, and all rules and regulations promulgated thereunder, and to all conditions and provisions outlined in the pages attached hereto. Notification shall be given by the operator to the Oil and Gas Inspector at least 24 hours prior to the construction of roads, locations, and/or pits for any permitted work. In addition, the well operator shall notify the same inspector 24 hours before any actual well work is commenced and prior to running and cementing casing. Spills or emergency discharges must be promptly reported by the operator to 1-800-642-3074 and to the Oil and Gas inspector.

Upon completion of the plugging well work, the above named operator will reclaim the site according to the provisions of WV Code 22-6-30. The above named operator will also file, as required in WV Code 22-6-23, an affidavit on form WR-38 by two experienced persons in the operator's employment and the Oil and Gas inspector that the work authorized under this permit was performed and a description given. Failure to abide by all statutory and regulatory provisions governing all duties and operations here under may result in suspensions or revocation of this permit and in addition may result in civil and/or criminal penalties being imposed upon the operator.

This permit will expire in two (2) years from date of issue. If there are any questions, please free to contact me at (304) 926-0499 ext. 1654.

James Martin
Chief

Operator's Well No: 4832
Farm Name: MAXWELL
API Well Number: 47-1702083
Permit Type: Plugging
Date Issued: 12/08/2014

PERMIT CONDITIONS

West Virginia Code §22-6-11 allows the Office of Oil and Gas to place specific conditions upon this permit. Permit conditions have the same effect as law. Failure to adhere to the specified permit conditions may result in enforcement action.

CONDITIONS

1. All pits must be lined with a minimum of 20 mil thickness synthetic liner.
2. In the event of an accident or explosion causing loss of life or serious personal injury in or about the well or while working on the well, the well operator or its contractor shall give notice, stating the particulars of the accident or explosion, to the oil and gas inspector and the Chief within twenty-four (24) hours.
3. Well work activities shall not constitute a hazard to the safety of persons.
4. This well is under a consent order and must be plugged under the terms of that agreement.

Date: October 10, 2014
Operator's Well _____
Well No. 604832 (Maxwell #4832)
API Well No.: 47 017 - 02083

*ok #18338
#100^{ee}*

**STATE OF WEST VIRGINIA
DIVISION OF ENVIRONMENTAL PROTECTION
OFFICE OF OIL AND GAS**

APPLICATION FOR A PERMIT TO PLUG AND ABANDON

4) Well Type: Oil _____ Gas X Liquid Injection _____ Waste Disposal: _____
If Gas, Production _____ X Or Underground storage _____ Deep _____ Shallow X

5) Elevation: 987 ft. Watershed: Huges River
Location: South West County: Doddridge Quadrangle: Oxford
District: _____

6) Well Operator EQT Production Company
120 Professional Place
Address: Bridgeport, WV 26330

7) Designated Agent: Rex C. Ray
Address: 120 Professional Place
Bridgeport, WV 26330

8) Oil & Gas Douglas Newlon
Name: 4060 Dutchman Road
Address: Macfarlan, WV 26148

9) Plugging Contractor:
Name: HydroCarbon Well Service
Address: PO BOX 995
Buckhannon, WV 26201

10) Work Order: The work order for the manner of plugging this well is as follows:

See Attachment for details and procedures.

Received

OCT 16 2014

Office of Oil and Gas
WV Dept. of Environmental Protection

OK jmw

OFFICE USE ONLY

Notification must be given to the district oil and gas inspector 24 hours before permitted work can commence.

Work order approved by inspector _____ Date _____

PLUGGING PROGNOSIS - Weston

Maxwell, W.B. # 4832 (604832)

Doddridge Co., West Virginia
API # 47-017-02083
Southwest Quad

BY: Craig Duckworth
DATE: 9/23/14

CURRENT STATUS:

10" csg @ 215'
8 1/4" csg @ 875'
6 5/8" csg @ 1201'

TIH @ 1518'

Fresh Water @ 140'

Salt Water @ 1135'

1" Salt Sand @ 1030'

Coal @ None reported

Gas Shows @ 1480' Sand; 1500'-1509' Slate

Oil Shows @ None reported

Stimulation: None reported

Elevation: ??? 9871 ← need

Franglas Newton
10 20 2014

1. Notify State Inspector, _____, 24 hrs. Prior to commencing operations.
2. TIH w/ tbg @ 1518'; Set 118' CIA Cement Plug @ 1518' to 1400' (Gas Shows @ Slate 1509'-1500' & Sand 1480')
3. TOOH w/ tbg @ 1400.; gel hole @ 1400' to 1251'
4. TOOH w/ tbg, Free Point 6 5/8", cut 6 5/8" @ free point, TOOH w/ 6 5/8" csg
5. Set a 100' CIA Cement Plug 50' In/Out of cut. Perf all FW, Coal, Oil and Gas shows below 6 5/8" cut. Do not omit any plugs
6. TIH w/ tbg @ 1251'; Set 100' CIA Cement Plug @ 1251' to 1151' (6 5/8" casing cut)
7. TOOH w/ tbg @ 1151.; gel hole @ 1151' to 1030'
8. TOOH w/tbg Free point 8 1/4". If unable to pull. Cut at free point
9. TIH w/ tbg @ 1030'; Set 205' CIA Cement Plug @ 1030' to 825'(1" Salt Sand 1030' & 8 1/4" 875')
10. Set a 100' CIA Cement Plug 50' In/Out of cut. Perf all FW, Coal, Oil and Gas shows below 8 1/4" cut. Do not omit any plugs
11. TOOH w/ tbg @ 825' gel hole @ 825' to 215'.
12. TOOH w/ tbg @ 265'; Set 265' CIA Cement Plug @ 265' to Surface (10" csg@ 215')
13. Set a 100' CIA Cement Plug 50' In/Out of cut. Perf all FW, Coal, Oil and Gas shows below 10" cut. Do not omit any plugs
14. Top off as needed
15. Set Monument to WV-DEP Specifications
16. Reclaim Location & Road to WV-DEP Specifications

1702083 P

09-10

604832



STATE OF WEST VIRGINIA
DEPARTMENT OF MINES
OIL AND GAS DIVISION

WELL RECORD

Permit No. 41-017-02083

Oil or Gas Well "GAS"
(KIND)

Company Pittsburgh & West Va Gas Company.
 Address Clarksburg, West Va.,
 Farm W. Brent Maxwell Acres _____
 Location (waters) Holbrook N/E. 4-2
 Well No. 4832 Elev. _____
 District Southwest County Doddridge
 The surface of tract is owned in fee by _____
 Address _____
 Mineral rights are owned by _____
 Address _____
 Drilling commenced July 21, 1922
 Drilling completed September 14, 1922
 Date Shot _____ From _____ To _____
 With _____
 Open Flow _____ /10ths Water in _____ Inch
 _____ /10ths Merc. in _____ Inch
 Volume _____ Cu. Ft.
 Rock Pressure _____ lbs. _____ hrs.
 Oil _____ bbls., 1st 24 hrs.
 Fresh water _____ feet
 Salt water _____ feet

Casing and Tubing	Used in Drilling	Left in Well	Packers
Size			Kind of Packer
16			
13			
10	215'	215'	Size of
8 3/4	875'	875'	
6 3/4	1201'	1201'	Depth set
5 3/16			
3			Perf. top
2			Perf. bottom
Liners Used			Perf. top
			Perf. bottom

CASING CEMENTED _____ SIZE _____ No. Ft. _____ Date _____

COAL WAS ENCOUNTERED AT _____ FEET _____ INCHES

_____ FEET _____ INCHES _____ FEET _____ INCHES

_____ FEET _____ INCHES _____ FEET _____ INCHES

Formation	Color	Hard or Soft	Top	Bottom	Oil, Gas or Water	Depth Found	Remarks
Sand	Dark	Soft	0	20			
Red Rock	Red	"	20	65			
Slate	Black	"	65	110			
Lime	White	Hard	110	130			
Sand	"	"	130	175	Water	140'	
Slate	Black	Soft	175	195			
Red Rock	Red	"	195	220			
Slate	Black	"	220	285			
Lime	White	Hard	285	320			
Slate	Black	Soft	320	350			
Lime	White	Hard	350	375			
Slate	Black	Soft	375	450			
Red Rock	Red	"	450	495			
Slate	Black	"	495	525			
Red Rock	Red	"	525	550			
Slate	White	Hard	550	572			
Slate	Black	Soft	572	610			
Red Rock	Red	"	610	630			
Slate	Black	"	630	665			
Lime	White	Hard	665	700			
Slate	Black	Soft	700	745			
Red Rock	Red	"	745	765			
Lime	White	Hard	765	790			
Slate	Black	Soft	790	835			
Little Dunkard	White	Hard	835	860			
Slate	Black	Soft	860	915			
Big Dunkard	White	Hard	915	965			
Slate	Black	"	965	995			
Sand	White	Hard	995	1020			
Slate	Black	Soft	1020	1030			
1st. Salt Sand	White	Hard	1030	1070			
Slate	Black	Soft	1070	1125			
2nd. Salt Sand	White	Hard	1125	1187			
Slate	Black	Soft	1187	1195			
Lime	Dark	Hard	1195	1210			
Slate	Black	Soft	1210	1320			
3rd. Salt Sand	Dark	Hard	1320	1400			
Slate	"	Soft	1400	1405			
Sand	White	Hard	1405	1422	Water	1135'	

Received

OCT 16 2014

Office of Oil and Gas
WV Dept. of Environmental Protection

(Over)

12/12/14

Formation	Color	Hard or Soft	Top	Bottom	Oil, Gas or Water	Depth Found	Remarks
Loam	Dark	Soft	1422	1450			
Sand	White	Hard	1450	1515	Gas	1480'	
Slate	"	Soft	1515	1518	Gas	1500 - 1509'	
Total Depth				

Received

OCT 16 2014

Office of Oil and Gas
WV Dept. of Environmental Protection

Date May 21, 1946, 194

APPROVED PITTSBURGH & WEST VA GAS COMPANY., Owner

By _____ (Title) 12/12/14

1702083P

WW-4-A
Revised 6/07

1) Date: October 10, 2014
2) Operator's Well Number
604832 (Maxwell #4832)
3) API Well No.: 47 017 - 02083
State County Permit

**STATE OF WEST VIRGINIA - BUREAU OF ENVIRONMENT
DIVISION OF ENVIRONMENTAL PROTECTION, OFFICE OF OIL & GAS
NOTICE AND APPLICATION TO PLUG AND ABANDON WELL**

4) Surface Owner(s) to be served:
(a) Name I. L. Morris
Address P. O. Box 397
Glenville, WV 26351

(b) Name _____
Address _____

(c) Name _____
Address _____

6) Inspector Douglas Newlon
Address 4060 Dutchman Road
Macfarlan, WV 26148
Telephone (304) 932-8049

5) (a) Coal Operator:
Name None
Address _____

(b) Coal Owner(s) with Declaration
Name WBM Heirs Properties LLC
Address P. O. Box 2395
Buckhannon, WV 26201

Name _____
Address _____

(c) Coal Lessee with Declaration
Name None
Address _____

Received

OCT 16 2014

Office of Oil and Gas
WV Dept. of Environmental Protection

TO THE PERSONS NAMED ABOVE: You should have received this Form and the following documents:


- (1) The application to Plug and Abandon a Well on Form WW-4B, which sets out the parties involved in the work and describes the well its and the plugging work order; and
 - (2) The plat (surveyor's map) showing the well location on Form WW-6.
- The reason you received these documents is that you have rights regarding the application which are summarized in the instructions on the reverses side. However, you are not required to take any action at all.

Take notice that under Chapter 22-6 of the West Virginia Code, the undersigned well operator proposes to file or has filed this Notice and Application and accompanying documents for a permit to plug and abandon a well with the Chief of the Office of Oil and Gas, West Virginia Division of Environmental Protection, with respect to the well at the location described on the attached Application and depicted on the attached Form WW-6. Copies of this Notice, the Application, and the plat have been mailed by registered or certified mail or delivered by hand to the person(s) named above (or by publication in certain circumstances) on or before the day of mailing or delivery to the Chief.

Well Operator: EQT Production Company
By: Victoria J. Roark
Its: Permitting Supervisor
Address: PO Box 280
Bridgeport, WV 26330
Telephone: (304) 848-0076

Subscribed and sworn before me this 14th day of October, 2014
Misty S. Christie Notary Public
My Commission Expires: 2/20/18

The Office of Oil & Gas processes your personal information, such as name, address and phone number, as part of our regulatory duties. Your personal information may be disclosed to other State agencies or third parties in the normal course of business or as needed to comply with statutory or regulatory requirements, including Freedom of Information Act requests. Our office will appropriately secure your personal information. If you have any questions about our use of your personal information, please contact DEP's Chief Privacy Officer at depprivacyofficer@wv.gov.



12/12/14

507-407
U.S. POSTAGE
FIRST CLASS

U.S. Postal Service™ CERTIFIED MAIL® RECEIPT
Domestic Mail Only

For delivery information, visit our website at www.usps.com®.

Postage	\$	
Certified Fee		
Return Receipt Fee (Endorsement Required)		
Restricted Delivery Fee (Endorsement Required)		
Total Post		

Sent to: **WBM Heirs Properties LLC**
P. O. Box 2395
Buckhannon, WV 26201

PS Form 3811, July 2013

Attn: Vicki Reark

Received

OCT 23 2014

Office of Oil and Gas
WV Dept. of Environmental Protection

COMPLETE THIS SECTION ON DELIVERY

A. Signature

B. Received by (Printed Name)

C. Date of Delivery

D. If delivery address is not the same as the address on the card, please print the new address below:

Yes No

E. If you wish to return this card to you, please check this box. If not, please check the box for "No Return Receipt" on the back of the card to indicate that you do not wish to return this card to you.

F. Restricted Delivery (Endorsement Required)

G. Registered Mail (Endorsement Required)

H. Signature Required (Endorsement Required)

I. Signature Required (Endorsement Required)

J. Signature Required (Endorsement Required)

K. Signature Required (Endorsement Required)

L. Signature Required (Endorsement Required)

M. Signature Required (Endorsement Required)

N. Signature Required (Endorsement Required)

O. Signature Required (Endorsement Required)

P. Signature Required (Endorsement Required)

Q. Signature Required (Endorsement Required)

R. Signature Required (Endorsement Required)

S. Signature Required (Endorsement Required)

T. Signature Required (Endorsement Required)

U. Signature Required (Endorsement Required)

V. Signature Required (Endorsement Required)

W. Signature Required (Endorsement Required)

X. Signature Required (Endorsement Required)

Y. Signature Required (Endorsement Required)

Z. Signature Required (Endorsement Required)

SENDER: COMPLETE THIS SECTION

1. Complete items 1, 2, and 3. Also complete item 4 if Restricted Delivery is desired. Print your name and address on the reverse so that we can return the card to you.

2. Attach this card to the back of the envelope, or on the front if space permits.

WBM Heirs Properties LLC
P. O. Box 2395
Buckhannon, WV 26201

PS Form 3811, July 2013

EOT
C/O Vicki Reark
P.O. Box 280
Bridgeport, WV 26330

EQT
 C/O Vicki Roark
 P.O. Box 280
 Bridgeport, WV 26330

1702083P
 10/15/2014
 US POSTAGE \$07.40
 ZIP 26200
 9411100005

7014 1820 0001 2406 8271
 7014 1820 0001 2406 8271

SENDER: COMPLETE THIS SECTION

1. Article Addressed to:
 WBM Heirs Properties LLC
 P. O. Box 2295
 Buckhannon, WV 26201

2. Article Number (transfer from service label)
 7014 1820 0001 2406 8271

3. Service Type:
 Certified Mail®
 Registered Mail®
 Insured Mail®
 Restricted Delivery® (Extra Fee)

4. Return Receipt for Merchandise:
 Return Receipt for Merchandise
 Collect on Delivery

5. Signature: Agent
 Addressee

6. Date of Delivery: _____

7. Is delivery address different from item 1? Yes No
 If YES, enter delivery address below:

U.S. Postal Service™
CERTIFIED MAIL® RECEIPT
 Domestic Mail Only

For delivery information, visit our website at www.usps.com™

OFFICIAL USE

Package \$ _____
 Certified Fee _____
 Return Receipt Fee (Electronic Preferred) _____
 Restricted Delivery Fee (Commercial Required) _____
 Total Postage & F: WBM Heirs Properties LLC
 P. O. Box 2295
 Buckhannon, WV 26201

Postmark Here

Post Form 3811, July 2013 See reverse for instructions

*WRONG PO Box #
 Notice Re - Sent
 10/23/14*

Received

OCT 16 2014

Office of Oil and Gas
 WV Dept. of Environmental Protection

12/12/14

EQT
 C/O Vicki Roark
 P.O. Box 280
 Bridgeport, WV 26330

1702083 P

repost
 10/15/2014
 US POSTAGE

\$07.40



ZIP 26330
 04111022851



7014 1820 0001 2406 8288
 7014 1820 0001 2406 8288

SENDER: COMPLETE THIS SECTION

- Complete items 1, 2, and 3. Also complete item 4 if Restricted Delivery is desired.
- Print your name and address on the reverse so that we can return the card to you.
- Attach this card to the back of the multipiece, or on the front if space permits.

1. Article Addressed to:

I. L. Morris
P. O. Box 397
Glenville, WV 26351

2. Article Number (Transfer from service label)
Plug 604832

COMPLETE THIS SECTION ON DELIVERY

A. Signature Agent Addressee

B. Received by (Printed Name) _____ C. Date of Delivery _____

D. Is delivery address different from item 1? Yes No
 If YES, enter delivery address below:

3. Service Type
 Certified Mail® Priority Mail Express™
 Registered Return Receipt for Merchandise
 Insured Mail Collect on Delivery

4. Restricted Delivery? (Extra Fee) Yes No

7014 1820 0001 2406 8288
 Domestic Return Receipt

PS Form 3811, July 2013

U.S. Postal Service™
CERTIFIED MAIL® RECEIPT
 Domestic Mail Only

For delivery information, visit our website at www.usps.com.

OFFICIAL USE

Postage \$ _____
 Certified Fee _____
 Return Receipt Fee (Endorsement Required) _____
 Restricted Delivery Fee (Endorsement Required) _____
 Postmark Here _____

Total Post: **I. L. Morris**
P. O. Box 397
Glenville, WV 26351

Post Office: _____
 Zip: _____
 Plug: **604832**

PS Form 3811, July 2013

Received

OCT 16 2014

Office of Oil and Gas
 WV Dept. of Environmental Protection

12/12/14

STATE OF WEST VIRGINIA
DEPARTMENT OF ENVIRONMENTAL PROTECTION, OFFICE OF OIL & GAS
CONSTRUCTION AND RECLAMATION PLAN AND SITE REGISTRATION APPLICATION FORM
GENERAL PERMIT FOR OIL AND GAS PIT WASTE DISCHARGE

Operator Name: EQT PRODUCTION COMPANY OP ID:

Watershed: Huges River Quadrangle: Oxford

Elevation: 987 ft. County: Doddridge District: South West

Description of anticipated Pit Waste: Formation Fluids

Do you anticipate using more than 5,000 bbls of water to complete the proposed well work? Yes No X

Will synthetic liner be used in the pit? Yes Is so, what ml.? 20 ml. -10 ml.

Proposed Disposal Method for Treated Pit Wastes:

- Land Application
- Underground Injection - UIC Permit Number
- Reuse (at API Number)
- Offsite Disposal Permit #.
- Other: Explain

Drilling medium anticipated for this well? Air, freshwater, oil based, etc.

If oil based, what type? Synthetic, petroleum, etc.

Additives to be used?

Will closed loop system be used?

Drill Cuttings disposal method? Leave in pit, landfill, remove offsite, etc.

If left in pit and plan to solidify what medium will be used? Cement, Lime, sawdust

Landfill or offsite name/permit number?

I certify that I understand and agree to the terms and conditions of the GENERAL WATER POLLUTION PERMIT issued on August 1, 2005, by the Office of Oil and Gas of the West Virginia Division of Environmental Protection. I understand that the provisions of the permit are enforceable by law. Violations of any terms or condition of the general permit and/or other applicable law or regulation can lead to enforcement action.

I certify under penalty of law that I have personally examined and am familiar with the information submitted on this application form and all attachments thereto and that, based on my inquiry of those individuals immediately responsible for obtaining the information, I believe that the information is true, accurate and complete. I am aware that there are significant penalties for submitting false information, including the possibility of fine or imprisonment.


Company Official Signature *Victoria Roark*

Company Official (Typed or Printed) Victoria Roark

Company Official Title Permitting Supervisor-WV

Subscribed and sworn before me this 14th day of October, 2014

Misty S. Christie Notary Public
My Commission Expires 2/20/18



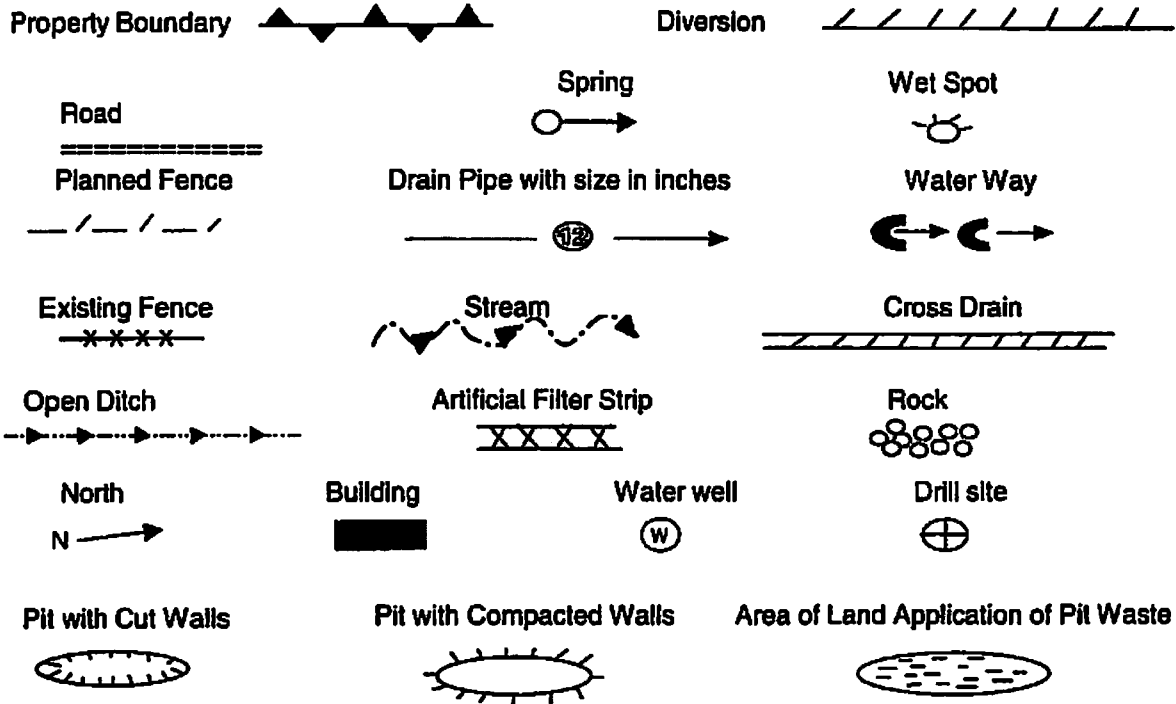
Received

OCT 16 2014

1702083P

OPERATOR'S WELL NO.:
604832 (Maxwell #4832)

LEGEND



Proposed Revegetation Treatment: Acres Disturbed: 1± Prevegetation pH _____

Lime 3 Tons/acre or to correct to pH 6.5

Fertilizer (10-20-20) or equivalent 1/3 ton lbs/acre (500 lbs minimum)

Mulch 2 Tons/acre or hydroseed.

SEED MIXTURES

Area I		Area II	
Seed Type	lbs/acre	Seed Type	lbs/acre
Red Fescue	40	Red Fescue	15
Alsike Clover	5	Alsike Clover	5
Annual Rye	15		

ATTACH:

Drawing(s) of road, location, pit and proposed area for land application.
Photocopies section of involved 7.5' topographic sheet.

Plan approved by: *Oranger Newlon*

Comments: install ETS as needed

Title: Oil & Gas Inspector Date: 10-20-2014
Field Reviewed? Yes No

1702083P

Topo Quad: Oxford 7.5'

Scale: 1" = 2000'

County: Doddridge

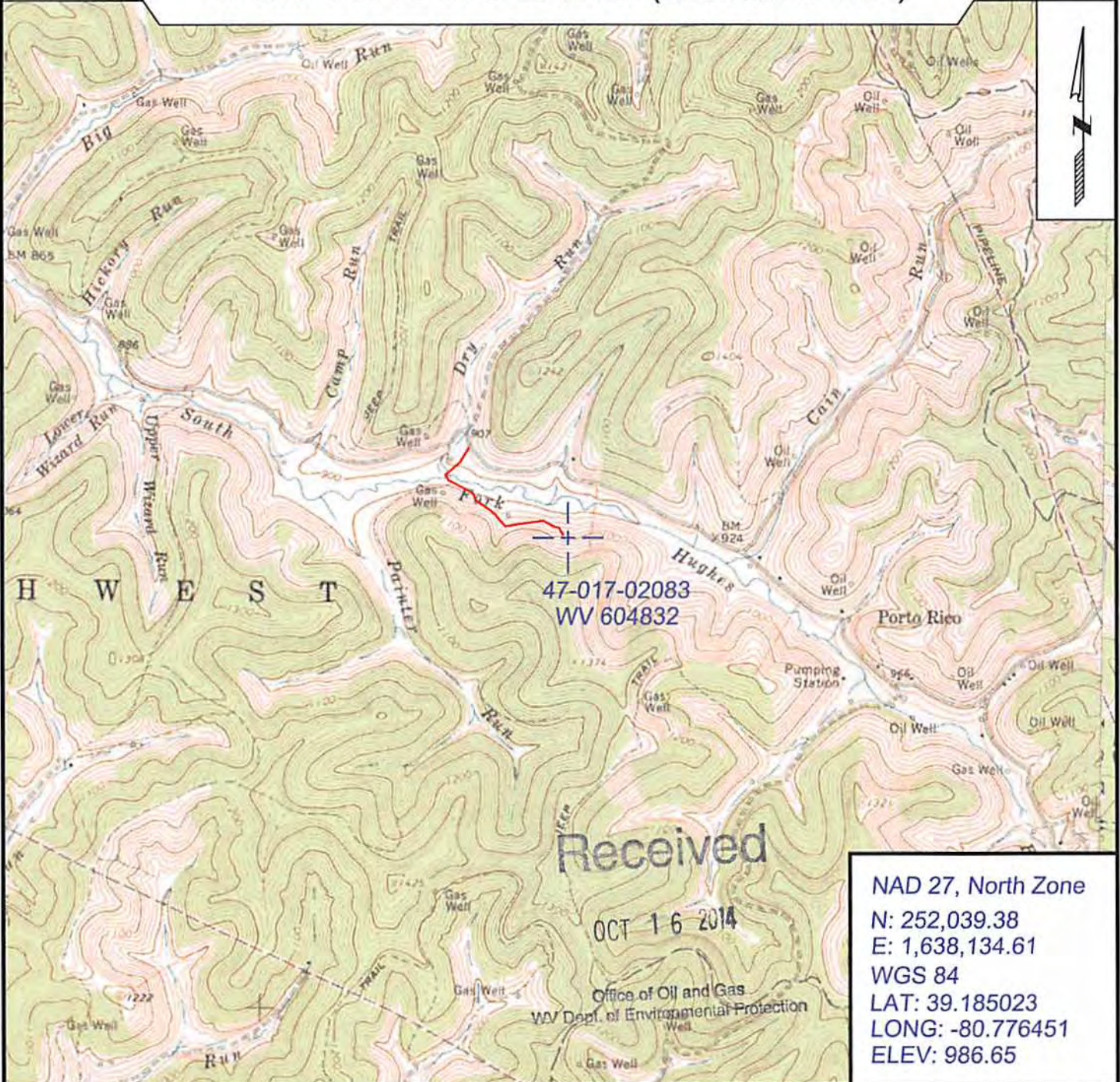
Date: September 29, 2014

District: South West

Project No: 67-30-00-08

47-017-02083 WV 604832 (Maxwell #4832)

Topo



Received
 OCT 16 2014
 Office of Oil and Gas
 WV Dept. of Environmental Protection

NAD 27, North Zone
 N: 252,039.38
 E: 1,638,134.61
 WGS 84
 LAT: 39.185023
 LONG: -80.776451
 ELEV: 986.65



SURVEYING AND MAPPING SERVICES PERFORMED BY:
ALLEGHENY SURVEYS, INC.
 1-800-482-8606
 237 Birch River Road
 Birch River, WV 26610
 PH: (304) 649-8606
 FAX: (304) 649-8608

PREPARED FOR:
EQT Production Company
 P.O. Box 280
 Bridgeport, WV 26330

12/12/14

WW-7
8-30-06



West Virginia Department of Environmental Protection
Office of Oil and Gas
WELL LOCATION FORM: GPS

API: 47-017-02083 WELL NO.: WV 604832 (Maxwell #4832)
 FARM NAME: W. Brent Maxwell
 RESPONSIBLE PARTY NAME: EQT Production Company
 COUNTY: Doddridge DISTRICT: South West
 QUADRANGLE: Oxford 7.5'
 SURFACE OWNER: I. L. Morris
 ROYALTY OWNER: WBM Heirs Properties, LLC, et al.
 UTM GPS NORTHING: 4337333
 UTM GPS EASTING: 519307 GPS ELEVATION: 301 m (987 ft)

The Responsible Party named above has chosen to submit GPS coordinates in lieu of preparing a new well location plat for a plugging permit or assigned API number on the above well. The Office of Oil and Gas will not accept GPS coordinates that do not meet the following requirements:

- Datum: NAD 1983, Zone: 17 North, Coordinate Units: meters, Altitude: height above mean sea level (MSL) – meters.
- Accuracy to Datum – 3.05 meters
- Data Collection Method:

Survey grade GPS : Post Processed Differential
 Real-Time Differential

Mapping Grade GPS X: Post Processed Differential X
 Real-Time Differential

- Letter size copy of the topography map showing the well location.

I the undersigned, hereby certify this data is correct to the best of my knowledge and belief and shows all the information required by law and the regulations issued and prescribed by the Office of Oil and Gas.

Steve Brown
Signature

PS # 2180
Title

10/1/14
Date

Received

OCT 16 2014

Office of Oil and Gas
WV Dept. of Environmental Protection

EQT
C/O Vicki Roark
P.O. Box 280
Bridgeport, WV 26330

1702083P
10/15/2014
US POSTAGE \$01.61
ZIP 26330
0411 10220092

Douglas Newlon
4060 Dutchman Road
McFarlan, WV 26148

Plug 604832

Received

OCT 16 2014

Office of Oil and Gas
WV Dept. of Environmental Protection

12/12/14

Hankins, Melanie S

From: Roark, Vicki <VRoark@eqt.com>
Sent: Thursday, October 23, 2014 11:41 AM
To: Hankins, Melanie S
Subject: RE: Plugging application for API 1702083
Attachments: 604832 corrected mail.pdf

Since we didn't get the green card back yet, we re-sent the mailing. See attached.



www.eqt.com

From: Hankins, Melanie S [<mailto:Melanie.S.Hankins@wv.gov>]
Sent: Friday, October 17, 2014 9:44 AM
To: Roark, Vicki
Subject: Plugging application for API 1702083

Vicki,

I received the Plugging application for API 1702083 yesterday. The address for WBM Heirs Properties, LLC on the mail receipt doesn't match the notice. Can you provide proof this notice was received?

Thanks,

Melanie S. Hankins

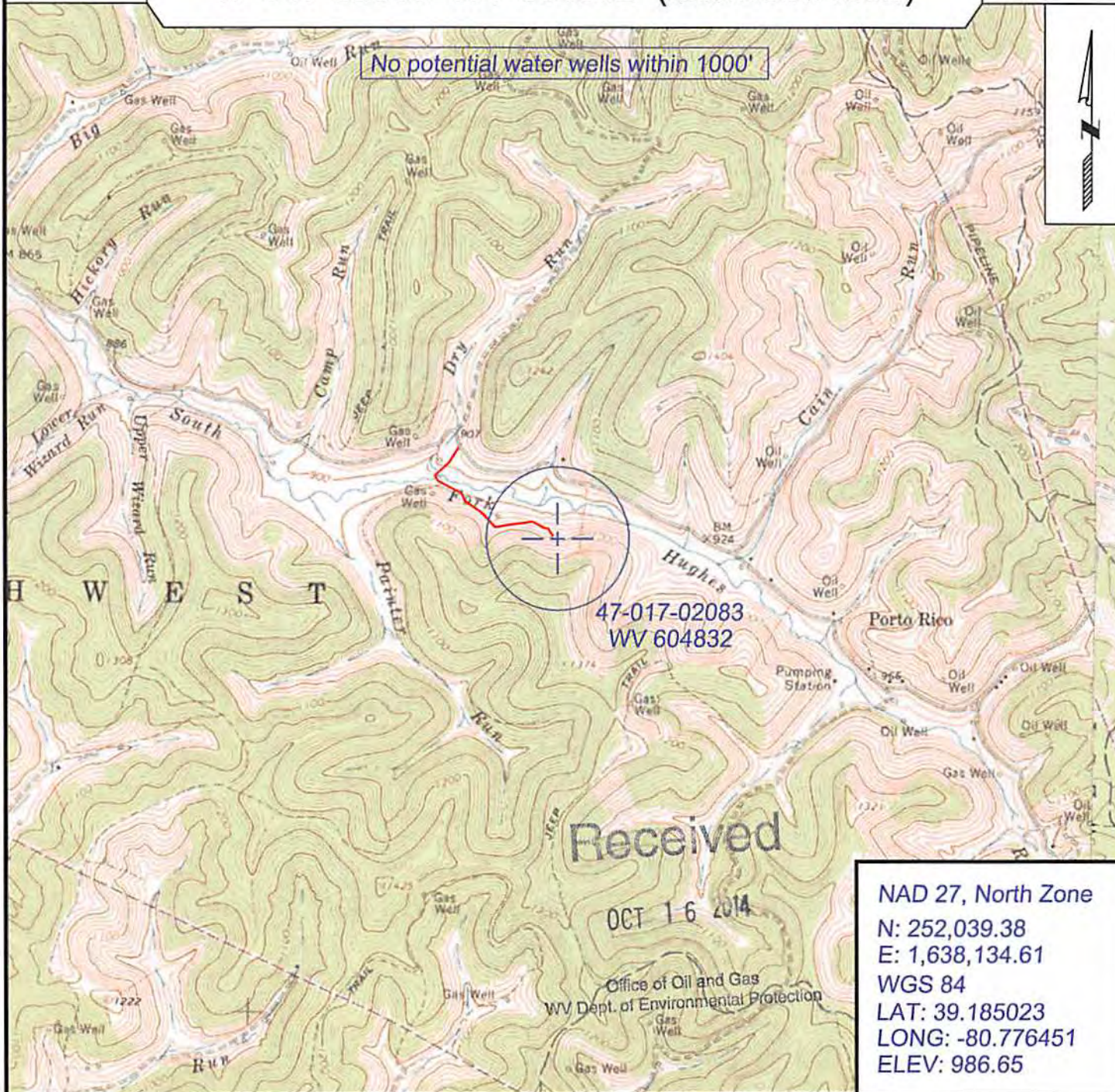
Environmental Technician
West Virginia Department of Environmental Protection
Office of Oil & Gas
601 57th St. SE
Charleston, WV 25304
(304) 926-0499 ext. 1649
(304) 926-0452 fax
Melanie.S.Hankins@wv.gov

PLEASE INCLUDE THE INFORMATION IN THE SUBJECT LINE OF THIS EMAIL FOR ALL CORRESPONDENCE CONCERNING THIS PERMIT APPLICATION WHETHER IT BE BY EMAIL OR MAIL. THE ITEMS REQUESTED IN THIS EMAIL WILL NEED TO BE RECEIVED BY THE OFFICE OF OIL AND GAS WITHIN 20 DAYS TO AVOID THE PERMIT APPLICATION BEING RETURNED. IF YOU WISH TO RESUBMIT AN APPLICATION THAT HAS BEEN RETURNED, THE OPERATOR IS REQUIRED TO COMPLETE AND SUBMIT NEW FORMS, MYLAR PLAT AND ASSOCIATED FEES.

Topo Quad: Oxford 7.5' Scale: 1" = 2000'
 County: Doddridge Date: September 29, 2014
 District: South West Project No: 67-30-00-08

Water

47-017-02083 WV 604832 (Maxwell #4832)



NAD 27, North Zone
 N: 252,039.38
 E: 1,638,134.61
 WGS 84
 LAT: 39.185023
 LONG: -80.776451
 ELEV: 986.65



SURVEYING AND MAPPING SERVICES PERFORMED BY:
ALLEGHENY SURVEYS, INC.
 1-800-482-8606
 237 Birch River Road
 Birch River, WV 26610
 PH: (304) 649-8606
 FAX: (304) 649-8608

PREPARED FOR:
EQT Production Company
 P.O. Box 280
 Bridgeport, WV 26330



POTENTIAL WATER SAMPLE DATA SHEET

CLIENT: EQT PRODUCTION COMPANY
LEASE NAME AND WELL No. Maxwell #4832 - WV 604832 - API No. 47-017-02083

POTENTIAL SAMPLE LOCATIONS

There appears to be no known water samples within the required 1000' of the existing well WV 604832.

Received

OCT 16 2014

Office of Oil and Gas
WV Dept. of Environmental Protection

BIRCH RIVER OFFICE
237 Birch River Road
Birch River, WV 26610
phone: 304-649-8606
fax: 304-649-8608

BRIDGEPORT OFFICE
172 Thompson Drive
Bridgeport, WV 26330
phone: 304-848-5035
fax: 304-848-5037

CALDWELL OFFICE
212 Cumberland Street
Caldwell, OH 43724
phone: 740-305-5007
fax: 740-305-5126

ALUM CREEK OFFICE
P.O. Box 108 • 1413 Childress Rd
Alum Creek, WV 25003
phone: 304-756-2949
fax: 304-756-2948

RANSON OFFICE
401 South Fairfax Blvd, Suite 3
Ranson, WV 25438
phone: 304-724-5008
fax: 304-724-5010