



west virginia department of environmental protection

Office of Oil and Gas
601 57th Street, S.E.
Charleston, WV 25304
(304) 926-0450
fax: (304) 926-0452

Jim Justice , Governor
Austin Caperton , Cabinet Secretary
www.dep.wv.gov

Friday, December 22, 2017
WELL WORK PERMIT
Vertical / Plugging

EQT PRODUCTION COMPANY
625 LIBERTY AVE., SUITE 1700

PITTSBURGH, PA 15222

Re: Permit approval for 4652
47-017-02047-00-00

This well work permit is evidence of permission granted to perform the specified well work at the location described on the attached pages and located on the attached plat, subject to the provisions of Chapter 22 of the West Virginia Code of 1931, as amended, and all rules and regulations promulgated thereunder, and to any additional specific conditions and provisions outlined in the pages attached hereto. Notification shall be given by the operator to the Oil and Gas Inspector at least 24 hours prior to the construction of roads, locations, and/or pits for any permitted work. In addition, the well operator shall notify the same inspector 24 hours before any actual well work is commenced and prior to running and cementing casing. Spills or emergency discharges must be promptly reported by the operator to 1-800-642-3074 and to the Oil and Gas Inspector.

Please be advised that form WR-35, Well Operators Report of Well Work is to be submitted to this office within 90 days of completion of permitted well work, as should form WR-34 Discharge Monitoring Report within 30 days of discharge of pits, if applicable. Failure to abide by all statutory and regulatory provisions governing all duties and operations hereunder may result in suspension or revocation of this permit and, in addition, may result in civil and/or criminal penalties being imposed upon the operators.

Per 35 CSR 4-5.2.g this permit will expire in two (2) years from the issue date unless permitted well work is commenced. If there are any questions, please feel free to contact me at (304) 926- 0450.

James A. Martin
Chief

Operator's Well Number: 4652
Farm Name: WOOFER
U.S. WELL NUMBER: 47-017-02047-00-00
Vertical / Plugging
Date Issued: 12/22/2017

Promoting a healthy environment.

12/22/2017

R

PERMIT CONDITIONS

West Virginia Code §22-6-11 allows the Office of Oil and Gas to place specific conditions upon this permit. Permit conditions have the same effect as law. Failure to adhere to the specified permit conditions may result in enforcement action.

CONDITIONS

1. All pits must be lined with a minimum of 20 mil thickness synthetic liner.
2. In the event of an accident or explosion causing loss of life or serious personal injury in or about the well or while working on the well, the well operator or its contractor shall give notice, stating the particulars of the accident or explosion, to the oil and gas inspector and the Chief within twenty-four (24) hours.
3. Well work activities shall not constitute a hazard to the safety of persons.
4. This well is under a consent order and must be plugged under the terms of that agreement.

Form WW-4 (B)
Permit Copy
(Rev 2/01)

Date: November 9, 2017
Operator's Well
Well No. 604652 (Woofter #4652)
API Well No.: 47 017 - 02047

STATE OF WEST VIRGINIA
DIVISION OF ENVIRONMENTAL PROTECTION
OFFICE OF OIL AND GAS

CK # 21606
11-14-17
\$1000.00

APPLICATION FOR A PERMIT TO PLUG AND ABANDON

4) Well Type: Oil Gas Liquid Injection Waste Disposal
If Gas, Production Or Underground storage Deep Shallow

5) Elevation: 1083 ft. Watershed: Camp Run
Location: Southwest County: Doddridge Quadrangle: Oxford 7.5'
District: _____

6) Well Operator EQT Production Company 7) Designated Agent: Rex C. Ray
Address: 120 Professional Place Address: 120 Professional Place
Bridgeport, WV 26330 Bridgeport, WV 26330

8) Oil & Gas Daniel Flack 9) Plugging Contractor:
Name: 58 Rive Ave. Name: HydroCarbon Well Service
Address: Buckhannon, WV 26201 Address: PO BOX 995
Buckhannon, WV 26201

10) Work Order: The work order for the manner of plugging this well is as follows:
See Attachment for details and procedures.

RECEIVED
Office of Oil and Gas
DEC 4 2017
WV Department of
Environmental Protection

OFFICE USE ONLY

Notification must be given to the district oil and gas inspector 24 hours before permitted work can commence.

Work order approved by inspector [Signature] Date 11/27/17

PLUGGING PROGNOS

604652
 Jane Woofler #4652
 API# 47-017-02047
 District, Southwest
 Doddridge County, WV

BY: R Green
 DATE: 10/23/17

CURRENT STATUS:

TD @ 1907'
 Elevation @ 1983'

10" casing @ 153'
 8 1/4" casing @ 954'
 6 5/8" casing @ 1750' (Set on 6 5/8" X 8 1/4" packer @ 1474')

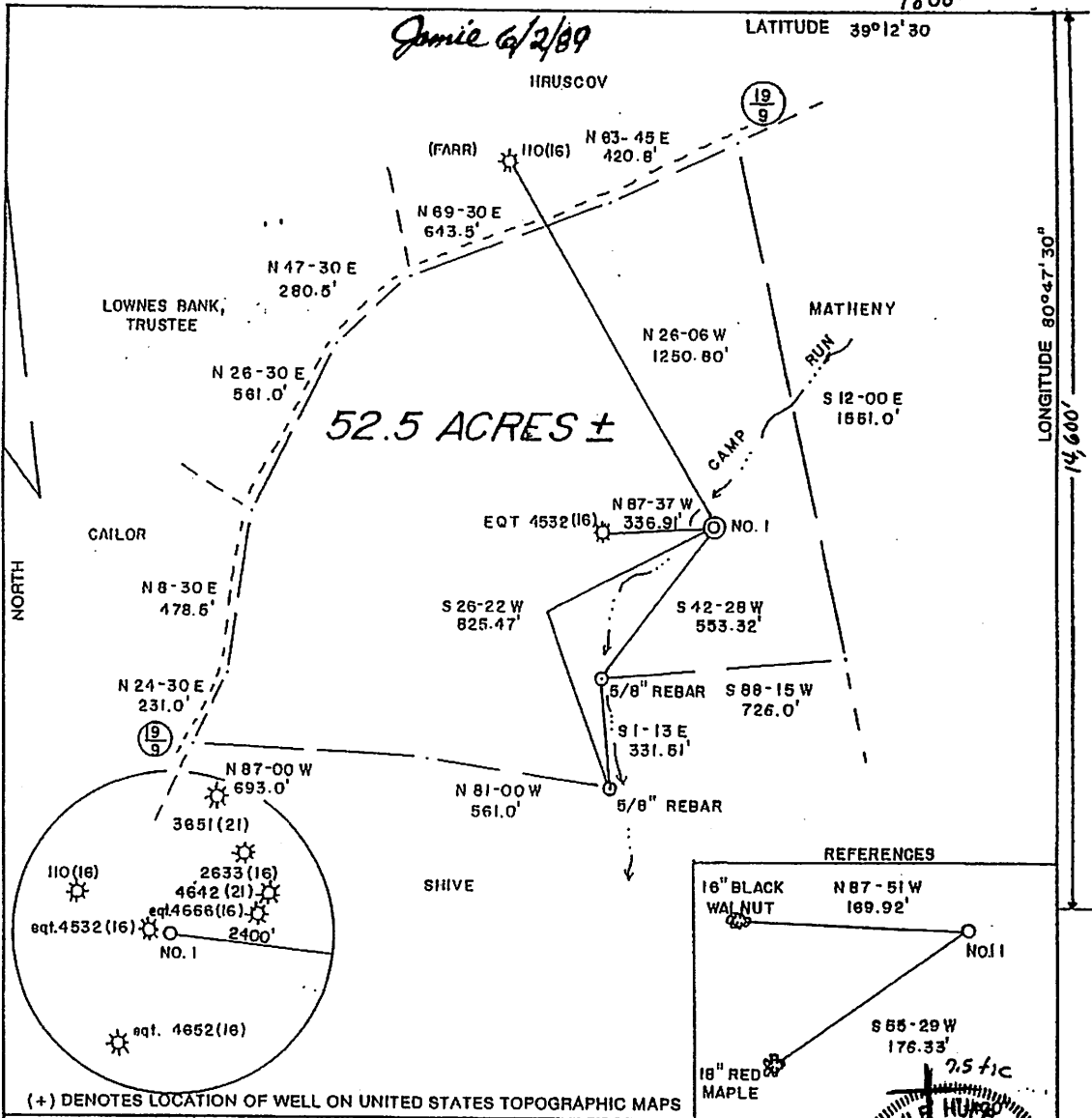
Fresh Water @ None Reported
 Saltwater @ 1153'
 Oil Show @ None Reported
 Gas shows @ 1268', 1490', 1625', & 1824'
 Coal @ None Reported

1. Notify inspector, Daniel Flack @ 304-545-0109, 24 hrs. prior to commencing operations.
2. TIH check TD @ or below 1800'. *clean out to TD. DFC 11/27/17*
3. Spot 30 bbl. of 6% gelled water, followed by a 300' C1A cement plug 1800' to 1500'. (6 5/8" casing seat & gas show @ 1824')
4. WOC 8 hrs. Tag TOC, add additional C1A cement if necessary.
5. TIH and cut 6 5/8" casing on top of packer @ 1474', TOOH 6 5/8" casing.
6. Set 100' C1A cement plug 50' in/out of casing cut. Perforate all freshwater, saltwater, coal, oil and gas shows below cut. Do not omit any plugs.
7. TOOH to 1150', set 250' C1A cement plug 1150' to 900' (Elevation & 8 1/4" casing seat)
8. Free point 8 1/4" casing, cut casing @ free point .TOOH casing.
9. Set 100' C1A cement plug 50' in/out of casing cut. Perforate all freshwater, saltwater, coal, oil and gas shows below cut. Do not omit any plugs.
10. TOOH to 300' set 200' C1A cement plug, 300' to 100' (10" casing seat).
11. Free point 10" casing, cut casing @ free point .TOOH casing.
12. Set 100' C1A cement plug 50' in casing cut to surface. Perforate all freshwater, saltwater, coal, oil and gas shows below cut. Do not omit any plugs.
13. *Note, if unable to cut and pull 10" casing, TIH and perforate 10" casing with 4 holes each @ 75', & 50'. TIH to 100', set 100' C1A cement plug 100' to surface.
14. Erect monument with API#, date plugged, company name, and company 6-digit ID#.
15. Reclaim location and road to WV-DEP specifications.

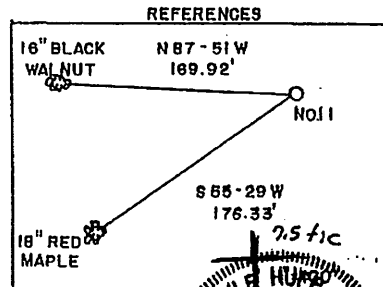
All efforts are to be made to pull any loose pipe. DFC 11/27/17

John C. ... 11/27/17

12/22/2017




(+) DENOTES LOCATION OF WELL ON UNITED STATES TOPOGRAPHIC MAPS



FILE NO. 68 (3-6)
 DRAWING NO. _____
 SCALE 1" = 400'
 MINIMUM DEGREE OF ACCURACY 1/200
 PROVEN SOURCE OF ELEVATION TOP OF KNOB
 ELEV. 1222'

I THE UNDERSIGNED, HEREBY CERTIFY THAT THIS PLAT IS CORRECT TO THE BEST OF MY KNOWLEDGE AND BELIEF AND SHOWS ALL THE INFORMATION REQUIRED BY LAW AND THE REGULATIONS ISSUED AND PRESCRIBED BY THE DEPARTMENT OF ENERGY
 (SIGNED) Doyle Hupp Jr.
 R.P.E. _____ L.L.S. 834



RECEIVED
 Office of Oil and Gas
 NOV 22 2017
 WV Department of Environmental Protection

OPERATORS WELL NO. 4652
 API WELL NO. 47-017-02047

STATE OF WEST VIRGINIA
 DEPARTMENT OF ENVIRONMENTAL PROTECTION
 OIL & GAS DIVISION

WELL TYPE: OIL _____ GAS _____ LIQUID INJECTION _____ WASTE DISPOSAL _____
 IF "GAS" PRODUCTION _____ STORAGE _____ DEEP _____ SHALLOW _____

LOCATION: ELEVATION 1090' eat WATER SHED Camp Run
 DISTRICT Southwest COUNTY Doddridge
 QUADRANGLE Oxford

SURFACE OWNER _____ ACREAGE _____
 OIL & GAS ROYALTY OWNER Wooffer LEASE ACREAGE _____
 LEASE NO. _____

PRODUCING FORMATION _____ TOTAL DEPTH _____

WELL OPERATOR Equitable Production DESIGNATED AGENT _____
 ADDRESS _____ ADDRESS _____

12/22/2017

Oxford 5

WW-4-A
Revised 6/07

1) Date: November 9, 2017
2) Operator's Well Number
604652 (Woofter #4652)
3) API Well No.: 47 017 - 02047
State County Permit

RECEIVED
Office of Oil and Gas

NOV 22 2017

WV Department of
Environmental Protection

STATE OF WEST VIRGINIA - BUREAU OF ENVIRONMENT
DIVISION OF ENVIRONMENTAL PROTECTION, OFFICE OF OIL & GAS
NOTICE AND APPLICATION TO PLUG AND ABANDON WELL

4) Surface Owner(s) to be served:
(a) Name Michael D. and Susan Hennessey Zorn
Address 1427 Camp Run Road
West Union, WV 26456

(b) Name _____
Address _____

(c) Name _____
Address _____

6) Inspector Daniel Flack
Address 58 Rive Ave.
Buckhannon, WV 26201
Telephone (304) 545-0109

5) (a) Coal Operator:
Name None
Address _____

(b) Coal Owner(s) with Declaration
Name Ed Broome, Inc.
6394 U. S. HWY 33E
Address Glennville, WV 26351

(c) Coal Lessee with Declaration
Name None
Address _____

TO THE PERSONS NAMED ABOVE: You should have received this Form and the following documents:

- (1) The application to Plug and Abandon a Well on Form WW-4B, which sets out the parties involved in the work and describes the well its and the plugging work order; and
- (2) The plat (surveyor's map) showing the well location on Form WW-6.

The reason you received these documents is that you have rights regarding the application which are summarized in the instructions on the reverses side. However, you are not required to take any action at all.

Take notice that under Chapter 22-6 of the West Virginia Code, the undersigned well operator proposes to file or has filed this Notice and Application and accompanying documents for a permit to plug and abandon a well with the Chief of the Office of Oil and Gas, West Virginia Division of Environmental Protection, with respect to the well at the location described on the attached Application and depicted on the attached Form WW-6. Copies of this Notice, the Application, and the plat have been mailed by registered or certified mail or delivered by hand to the person(s) named above (or by publication in certain circumstances) on or before the day of mailing or delivery to the Chief.

Well Operator: EQT Production Company
By: Victoria J. Roark
Its: Regional Land Supervisor
Address: PO Box 280
Bridgeport, WV 26330
Telephone: (304) 848-0076

Subscribed and sworn before me this 14th day of November, 2017
Misty S. Christie Notary Public
My Commission Expires: 2/20/18

The Office of Oil & Gas processes your personal information, such as name, address and phone number, as part of our regulatory duties. Your personal information may be disclosed to other State agencies or third parties in the normal course of business or as needed to comply with statutory or regulatory requirements, including Freedom of Information Act requests. Our office will appropriately secure your personal information. If you have any questions about our use of your personal information, please contact DEP's Chief Privacy Officer at dep@privacyofficer.wv.gov.



12/22/2017

WW-9
Revised 5/16

Page ____ of ____
2) Operator's Well Number
604652 (Woofter #4652)
3) API Well No.: 47 017 - 02047

STATE OF WEST VIRGINIA
DEPARTMENT OF ENVIRONMENTAL PROTECTION
OFFICE OF OIL & GAS
FLUIDS / CUTTINGS DISPOSAL & RECLAMATION PLAN

RECEIVED
Office of Oil and Gas
NOV 22 2017
WV Department of
Environmental Protection

Operator Name: EQT PRODUCTION COMPANY OP CODE: _____

Watershed (HUC 10): Camp Run Quadrangle: Oxford 7.5'

Do you anticipate using more than 5,000 bbls of water to complete the proposed well work? Yes ___ No X

Will a pit be used? Yes X No ___

If so, please describe anticipated pit waste: Formation Fluids

Will a synthetic liner be used in the pit? Yes X No ___ Is so, what ml.? 10 ml

Proposed Disposal Method for Treated Pit Wastes:

- ____ Land Application (if selected provide a completed form WW-9-GPP)
- ____ Underground Injection (UIC Permit Number _____)
- X Reuse (at API Number -- Various _____)
- X Off Site Disposal Permit (Supply form WW-9 for disposal location. See attachment)
- ____ Other: (Explain _____)

Will closed loop system be used? If so, describe: _____

Drilling medium anticipated for this well? (vertical and horizontal)? Air, freshwater, oil based, etc. _____

If oil based, what type? Synthetic, petroleum, etc. _____

Additives to be used in drilling medium? _____

Drill cuttings disposal method? Leave in pit, landfill, remove offsite, etc. _____

If left in pit and plan to solidify what medium will be used? (cement, Lime, sawdust) _____

Landfill or offsite name/permit number? _____

Permittee shall provide written notice to the Office of the Oil and Gas of any load of drill cuttings or associated waste rejected at an West Virginia solid waste facility. The notice shall be provided within 24 hours of rejection and the permittee shall also disclose where it was properly disposed.

I certify that I understand and agree to the terms and conditions of the GENERAL WATER POLLUTION PERMIT issued on April 1, 2016, by the Office of Oil and Gas of the West Virginia Division of Environmental Protection. I understand that the provisions of the permit are enforceable by law. Violations of any term or condition of the general permit and/or other applicable law or regulation can lead to enforcement action.

application form and all attachments thereto and that, based on my inquiry of those individuals immediately responsible for obtaining the information, I believe that the information is true, accurate and complete. I am aware that there are significant penalties for submitting false information, including the possibility of fine or imprisonment.

Company Official Signature *Victoria J. Roark*

Company Official (Typed Name) Victoria J. Roark

Company Official Title Regional Land Supervisor - WV

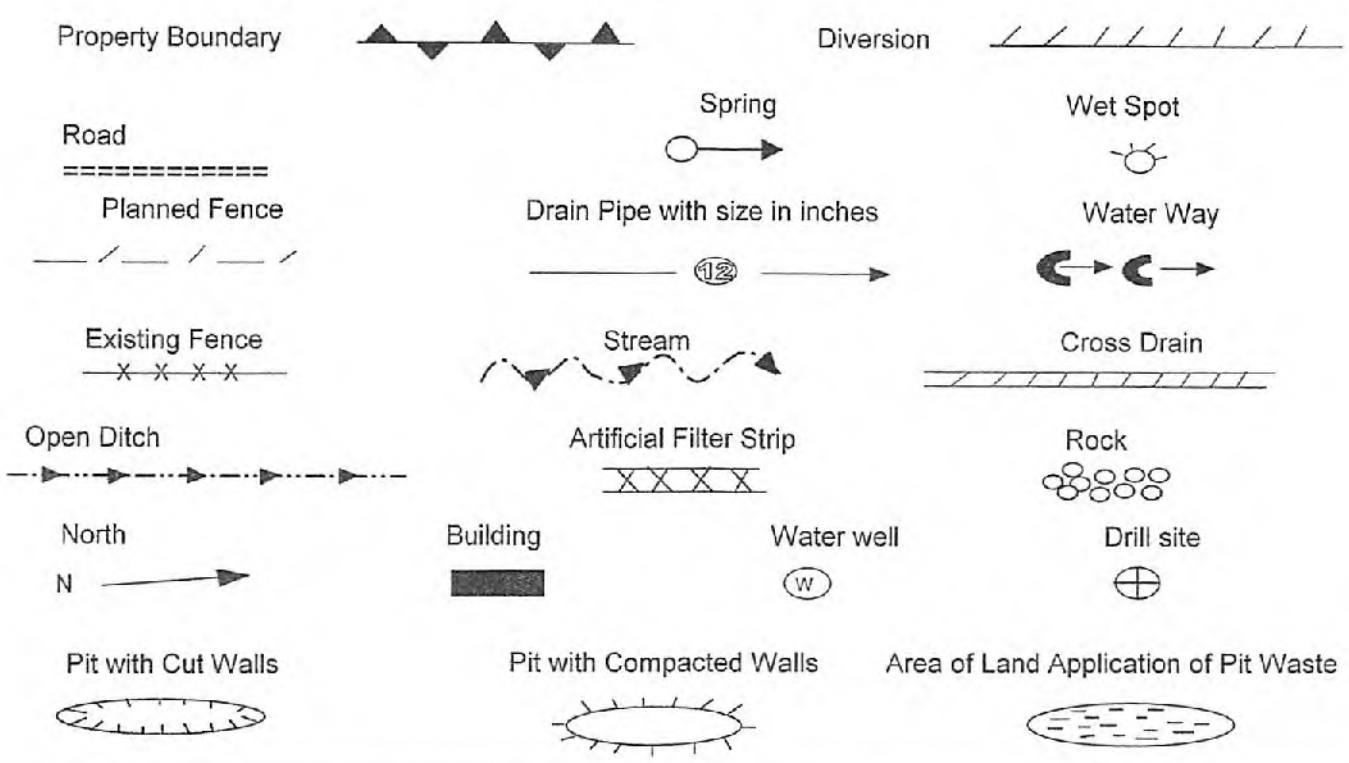
Subscribed and sworn before me this 14th day of November, 2017

My Commission Expires 2/20/18

Notary Public
OFFICIAL SEAL
STATE OF WEST VIRGINIA
NOTARY PUBLIC
Misty S. Christie
1207 Briercliff Rd
Bridgeport, WV 26330
My Commission Expires February 20, 2018
12/22/2017

OPERATOR'S WELL NO.:
604652 (Woofter #4652)

LEGEND



Proposed Revegetation Treatment: Acres Disturbed: 1± Prevegetation pH _____
 Lime 3 Tons/acre or to correct to pH 6.5
 Fertilizer (10-20-20) or equivalent 1/3 ton lbs/acre (500 lbs. ^{RECEIVED} _{Office of Oil and Gas})
 Mulch 2 Tons/acre or hydroseed.

DEC 4 2017
 WV Department of Environmental Protection

SEED MIXTURES

Area I		Area II	
Seed Type	lbs/acre	Seed Type	lbs/acre
Red Fescue	40	Red Fescue	15
Alsike Clover	5	Alsike Clover	5
Annual Rye	15		

ATTACH:

Drawing(s) of road, location, pit and proposed area for land application.
 Photocopies section of involved 7.5' topographic sheet.

Plan approved by: [Signature]

Comments: Clean out hole to TD. All efforts are to be made to pull any and all loose pipe

Title: D.I. + Gas Inspector Date: 11/27/17
 Field Reviewed? Yes No

EQT Production Water plan
Offsite disposals

Waste Management - Meadowfill Landfill

Rt. 2, Box 68 Dawson Drive
Bridgeport, WV 26330
304-326-6027
Permit #SWF-1032-98
Approval #100785WV

Waste Management - Northwestern Landfill

512 E. Dry Road
Parkersburg, WV 26104
304-428-0602
Permit #SWF-1025 WV-0109400
Approval #100833WV

RECEIVED
Office of Oil and Gas

NOV 22 2017

WV Department of
Environmental Protection

12/22/2017

Topo Quad: Oxford 7.5'

Scale: 1" = 500'

RECEIVED
Office of Oil and Gas

County: Doddridge

Date: October 10, 2017

NOV 22 2017

District: Southwest

Project No: 67-30-00-08

WV Department of
Environmental Protection

Highway

47-017-02047 WV 604652 (Woofter #4652)

Pit Location Map


47-017-02047
WV 604652



Existing Well
Access Road



LEGEND

 Proposed Pit Location

NAD 27, North Zone
N: 246,126.75
E: 1,631,684.58

WGS 84
LAT: 39.168537
LONG: -80.798902
ELEV: 1,083.27



SURVEYING AND MAPPING SERVICES PERFORMED BY:

ALLEGHENY SURVEYS, INC.

1-800-482-8606
237 Birch River Road
Birch River, WV 26610
PH: (304) 649-8606
FAX: (304) 649-8608

PREPARED FOR:

EQT Production Company

P.O. Box 280
Bridgeport, WV 26330

Topo Quad: Oxford 7.5'

Scale: 1" = 200'

RECEIVED
Office of Oil and Gas

County: Doddridge

Date: October 10, 2017

NOV 22 2017

District: Southwest

Project No: 67-30-00-08

WV Department of
Environmental Protection

47-017-2047 WV 604652 (Woofter #4652)

Topo

Pit Location Map



47-017-02047
WV 604652

Existing Well
Access Road

Camp
Run


1200

COURT

NAD 27, North Zone
N: 246,126.75
E: 1,631,684.58

WGS 84
LAT: 39.168537
LONG: -80.798902
ELEV: 1,083.27

LEGEND

 Proposed Pit Location



SURVEYING AND MAPPING SERVICES PERFORMED BY:

ALLEGHENY SURVEYS, INC.

1-800-482-8606
237 Birch River Road
Birch River, WV 26610
PH: (304) 649-8606
FAX: (304) 649-8608

PREPARED FOR:

EQT Production Company

P.O. Box 280
Bridgeport, WV 26330

Topo Quad: Oxford 7.5'

Scale: 1" = 2000'

RECEIVED
Office of Oil and Gas

County: Doddridge

Date: October 10, 2017

NOV 22 2017

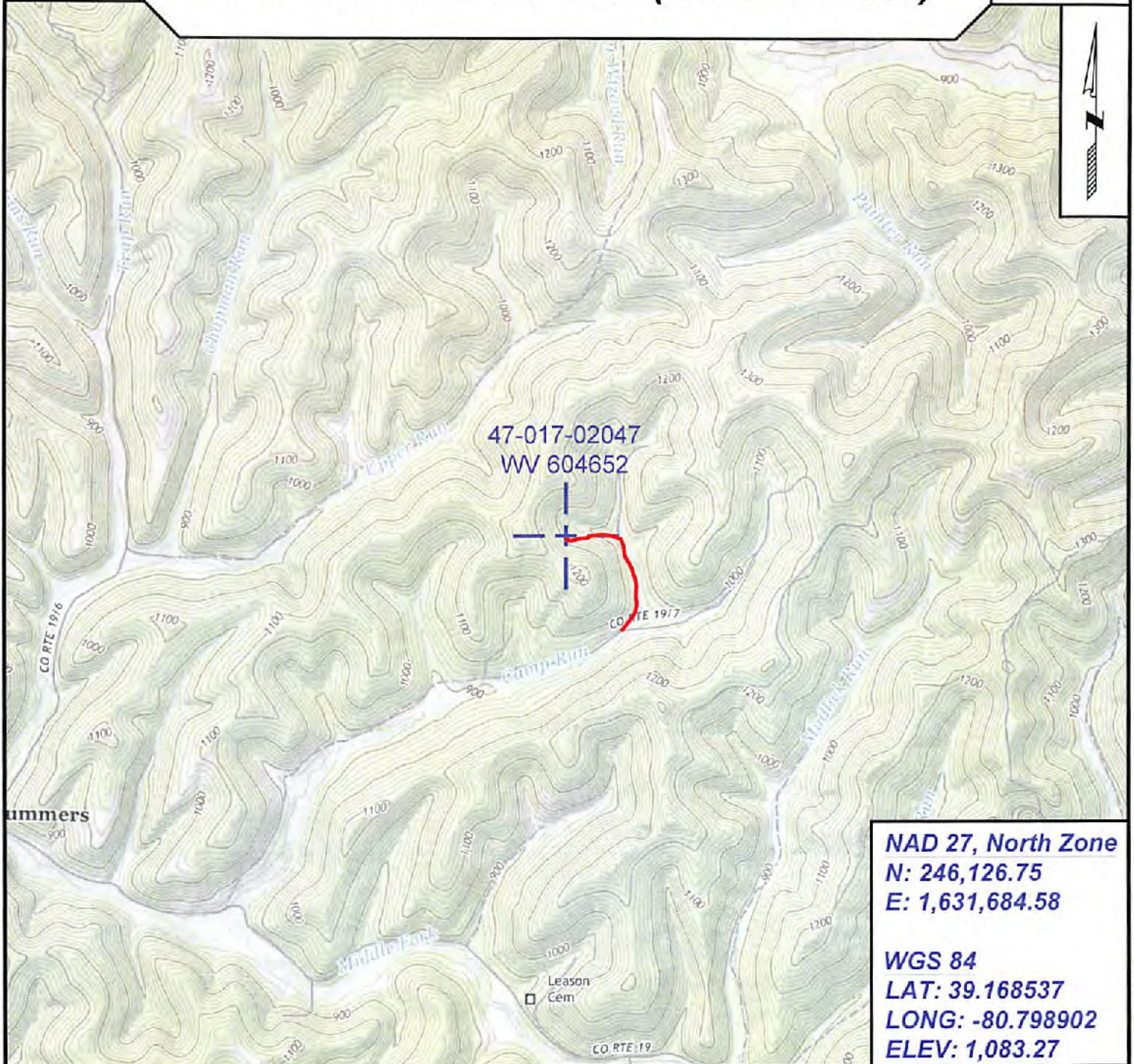
District: Southwest

Project No: 67-30-00-08

WV Department of
Environmental Protection

47-017-02047 WV 604652 (Woofter #4652)

Topo



47-017-02047
WV 604652

NAD 27, North Zone
N: 246,126.75
E: 1,631,684.58

WGS 84
LAT: 39.168537
LONG: -80.798902
ELEV: 1,083.27



SURVEYING AND MAPPING SERVICES PERFORMED BY:

ALLEGHENY SURVEYS, INC.

1-800-482-8606
237 Birch River Road
Birch River, WV 26610
PH: (304) 649-8606
FAX: (304) 649-8608

PREPARED FOR:

EQT Production Company

P.O. Box 280
Bridgeport, WV 26330



POTENTIAL WATER SAMPLE DATA SHEET

CLIENT: EQT PRODUCTION COMPANY
 LEASE NAME AND WELL No. Woofter #4652 WV 604652 47-017-02047

POTENTIAL SAMPLE LOCATIONS

Site: 1 Spacing: 782 +/- Owner: Michael D. and Susan H. Zorn
 Address: 1427 Camp Run Rd., West Union, WV 26456 Phone No. _____
 Comments: _____

RECEIVED
Office of Oil and Gas

NOV 22 2017

WV Department of
Environmental Protection

BIRCH RIVER OFFICE
237 Birch River Road
Birch River, WV 26610
phone: 304-649-8606
fax: 304-649-8608

BRIDGEPORT OFFICE
172 Thompson Drive
Bridgeport, WV 26330
phone: 304-848-5035
fax: 304-848-5037

ALUM CREEK OFFICE
P.O. Box 108 • 1413 Childress Rd
Alum Creek, WV 25003
phone: 304-756-2949
fax: 304-756-2948

MARTINSBURG OFFICE
25 Lights Addition Drive
Martinsburg, WV 25404
phone: 304-901-2162
fax: 304-901-2182

Topo Quad: Oxford 7.5'

Scale: 1" = 2000'

RECEIVED
Office of Oil and Gas

County: Doddridge

Date: October 10, 2017

NOV 22 2017

District: Southwest

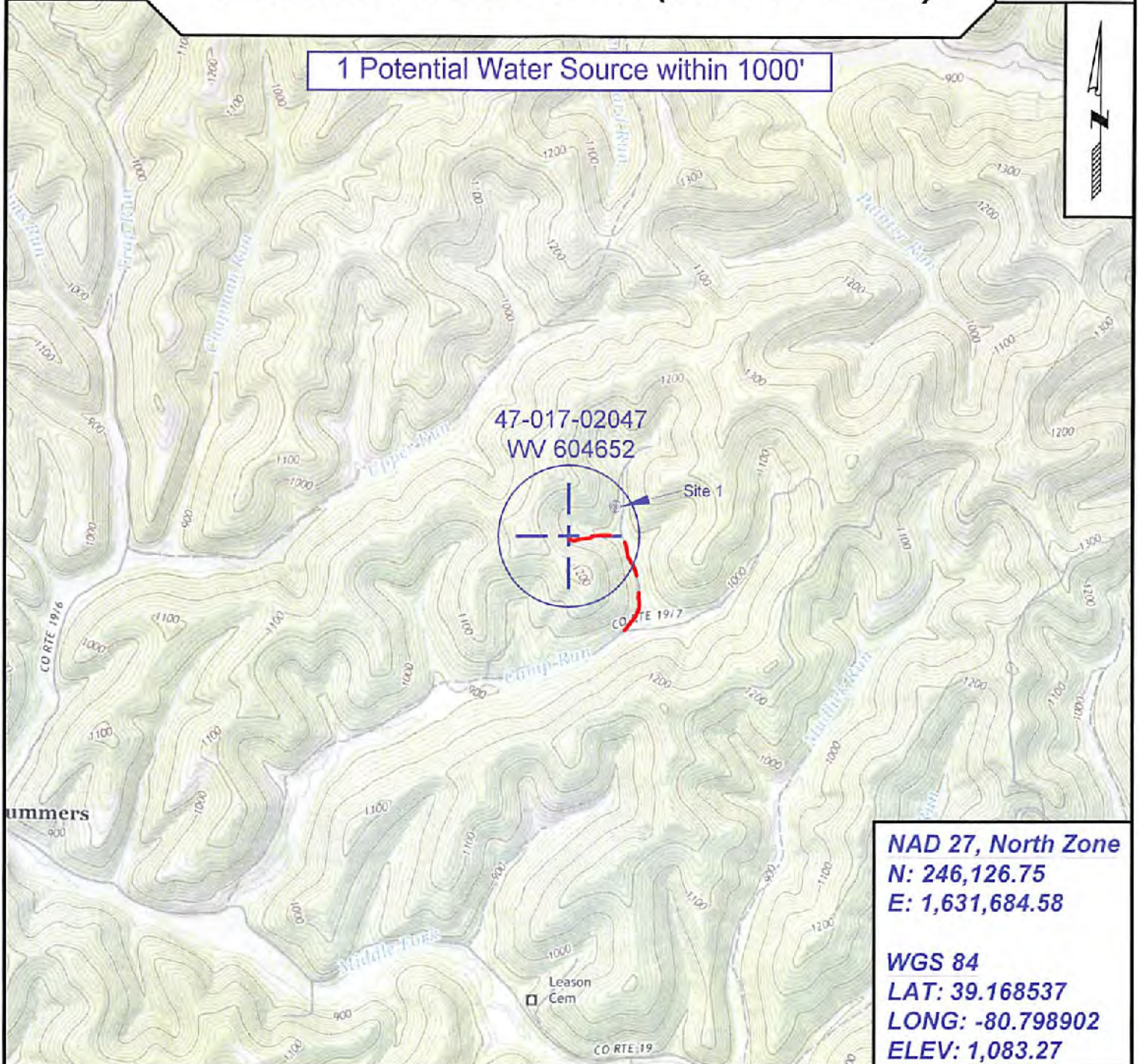
Project No: 67-30-00-08

WV Department of
Environmental Protection

Water

47-017-02047 WV 604652 (Woofter #4652)

1 Potential Water Source within 1000'



47-017-02047
WV 604652

Site 1

NAD 27, North Zone
N: 246,126.75
E: 1,631,684.58

WGS 84
LAT: 39.168537
LONG: -80.798902
ELEV: 1,083.27



SURVEYING AND MAPPING SERVICES PERFORMED BY:

ALLEGHENY SURVEYS, INC.

1-800-482-8606
237 Birch River Road
Birch River, WV 26610
PH: (304) 649-8606
FAX: (304) 649-8608

PREPARED FOR:

EQT Production Company

P.O. Box 280
Bridgeport, WV 26330

47-017-02047P

neopost™

11/21/2017

US POSTAGE

\$07.71⁰⁰

ZIP 26330

041110228892

RETURN SERVICE REQUESTED



Hennessey Zom

CERTIFIED MAIL®



7017 2400 0000 0392 0205
7017 2400 0000 0392 0205

U.S. Postal Service™ CERTIFIED MAIL® RECEIPT Domestic Mail Only

For delivery information, visit our website at www.usps.com

OFFICIAL USE

Certified Mail Fee	\$
Extra Services & Fees (check box, add fee as appropriate)	
<input type="checkbox"/> Return Receipt (hardcopy)	\$
<input type="checkbox"/> Return Receipt (electronic)	\$
<input type="checkbox"/> Certified Mail Restricted Delivery	\$
<input type="checkbox"/> Adult Signature Required	\$
<input type="checkbox"/> Adult Signature Restricted Delivery	\$

Postmark Here

Postage \$
Total Postage \$
Sent To
Street and
City, State, ZIP+4™

Michael D & Susan Hennessey Zom
1427 Camp Run Road
West Union WV 26456
604652 Plugging

PS Form 3800, April 2015 PSN 7530-02-000-9047 See Reverse for Instructions

RECEIVED
Office of Oil and Gas
NOV 22 2017
WV Department of
Environmental Protection

Permitting Department
Production
x 280
West Union, WV 26330

PS Form 3811, July 2015 PSN 7530-02-000-9053

7017 2400 0000 0392 0205 (over \$500)

9590 9402 3069 7124 3407 86

604652 Plugging

Michael D & Susan Hennessey Zom
1427 Camp Run Road
West Union WV 26456

12/22/2017

Attach this card to the back of the mailpiece, or on the front if space permits.

so that we can return the card to you.

A. Recipient's Name (Printed Name)
B. Received by (Printed Name)
C. Date of Delivery
D. Is delivery address different from item 1? Yes No
If YES, enter delivery address below:
E. Signature Confirmation
F. Restricted Delivery
G. Signature Confirmation
H. Restricted Delivery
I. Registered Mail
J. Registered Mail Restricted Delivery
K. Adult Signature
L. Certified Mail
M. Certified Mail Restricted Delivery
N. Collect on Delivery
O. Any Restricted Delivery
P. Priority Mail Express
Q. Registered Mail
R. Registered Mail Restricted Delivery
S. Return Receipt for Merchandise
T. Signature Confirmation
U. Restricted Delivery
V. Restricted Delivery
W. Signature Confirmation
X. Restricted Delivery
Y. Signature Confirmation
Z. Restricted Delivery

47-017-02047A

neopost™

11/21/2017

US POSTAGE



\$07.71

ZIP 26330

041110228892

RETURN SERVICE REQUESTED



7017 2400 0000 0392 0199
7017 2400 0000 0392 0199

U.S. Postal Service™
CERTIFIED MAIL® RECEIPT
Domestic Mail Only

For delivery information, visit our website at www.usps.com

OFFICIAL USE

Certified Mail Fee \$ _____

Extra Services & Fees (check box, add fee as appropriate)

<input type="checkbox"/> Return Receipt (hardcopy)	\$ _____
<input type="checkbox"/> Return Receipt (electronic)	\$ _____
<input type="checkbox"/> Certified Mail Restricted Delivery	\$ _____
<input type="checkbox"/> Adult Signature Required	\$ _____
<input type="checkbox"/> Adult Signature Restricted Delivery	\$ _____

Postmark Here

Postage \$ _____

Total Postage \$ _____

Sent To Ed Broome Inc
6394 US Hwy 33E
Glenville WV 26351

Street and Apt. # _____ 604652 Plugging

City, State, ZIP+4® _____

PS Form 3800, April 2015 PSN 7530-02-000-9047 See Reverse for Instructions

RECEIVED
Office of Oil and Gas
NOV 22 2017
WV Department of
Environmental Protection

mining Department
function
280
t, WV 26330

PS Form 3811, July 2015 PSN 7530-02-000-9053

1. Article Addressed to: Ed Broome Inc
6394 US Hwy 33E
Glenville WV 26351
604652 Plugging

2. Article Number (Transfer from certified label): 9590 9402 3069 7124 3408 23

3. Service Type: Certified Mail®
 Certified Mail Restricted Delivery
 Adult Signature
 Adult Signature Restricted Delivery
 Priority Mail Express®
 Registered Mail™
 Registered Mail Restricted Delivery
 Return Receipt for Merchandise
 Signature Confirmation™
 Signature Restricted Delivery
 Restricted Delivery

4. Article Addressed to: or on the front if space permits. Attach this card to the back of the mailpiece.

5. B. Received by (Printed Name)

6. C. Date of Delivery

7. D. Is delivery address different from item 1? Yes No
If YES, enter delivery address below:

12/22/2017