



west virginia department of environmental protection

Office of Oil and Gas
601 57th Street, S.E.
Charleston, WV 25304
(304) 926-0450
fax: (304) 926-0452

Austin Caperton, Cabinet Secretary
www.dep.wv.gov

Monday, September 24, 2018
WELL WORK PLUGGING PERMIT
Vertical Plugging

EQT PRODUCTION COMPANY
625 LIBERTY AVE., SUITE 1700

PITTSBURGH, PA 15222

Re: Permit approval for 4651
47-017-02046-00-00

This well work permit is evidence of permission granted to perform the specified well work at the location described on the attached pages and located on the attached plat, subject to the provisions of Chapter 22 of the West Virginia Code of 1931, as amended, and all rules and regulations promulgated thereunder, and to any additional specific conditions and provisions outlined in the pages attached hereto. Notification shall be given by the operator to the Oil and Gas Inspector at least 24 hours prior to the construction of roads, locations, and/or pits for any permitted work. In addition, the well operator shall notify the same inspector 24 hours before any actual well work is commenced and prior to running and cementing casing. Spills or emergency discharges must be promptly reported by the operator to 1-800-642-3074 and to the Oil and Gas Inspector.

Upon completion of the plugging well work, the above named operator will reclaim the site according to the provisions of WV Code 22-6-30. Please be advised that form WR-38, Affidavit of Plugging and Filling Well, is to be submitted to this office within 90 days of completion of permitted well work, as should form WR-34 Discharge Monitoring Report within 30 days of discharge of pits, if applicable. Failure to abide by all statutory and regulatory provisions governing all duties and operations hereunder may result in suspension or revocation of this permit and, in addition, may result in civil and/or criminal penalties being imposed upon the operators.

Per 35 CSR 4-5.2.g this permit will expire in two (2) years from the issue date unless permitted well work is commenced. If there are any questions, please feel free to contact me at (304) 926- 0450.

James A. Martin
Chief

Operator's Well Number: 4651
Farm Name: WILSON
U.S. WELL NUMBER: 47-017-02046-00-00
Vertical Plugging
Date Issued: 9/24/2018

I

47-017-02046P
09/28/2018

PERMIT CONDITIONS

West Virginia Code §22-6-11 allows the Office of Oil and Gas to place specific conditions upon this permit. Permit conditions have the same effect as law. Failure to adhere to the specified permit conditions may result in enforcement action.

CONDITIONS

1. All pits must be lined with a minimum of 20 mil thickness synthetic liner.
2. In the event of an accident or explosion causing loss of life or serious personal injury in or about the well or while working on the well, the well operator or its contractor shall give notice, stating the particulars of the accident or explosion, to the oil and gas inspector and the Chief within twenty-four (24) hours.
3. Well work activities shall not constitute a hazard to the safety of persons.
4. This well is under a consent order and must be plugged under the terms of that agreement.

47-017-02046P

WV-4B
Rev. 2/01

1) Date May 21 / 2018
2) Operator's 09/28/2018
Well No. 604651 M.H. Wilson #4651
3) API Well No. 47-017 - 02046

ORIGINALLY
API 47-017-70432

STATE OF WEST VIRGINIA
DEPARTMENT OF ENVIRONMENTAL PROTECTION
OFFICE OF OIL AND GAS

APPLICATION FOR A PERMIT TO PLUG AND ABANDON

4) Well Type: Oil ___ / Gas X / Liquid Injection ___ / Waste disposal ___ /
If "Gas, Production ___ or Underground storage ___ Deep ___ / Shallow X

5) Well No. 604651 / District Union / Name Middle Fork / County Ritchie / Quadrangle Oxford

6) Well Operator EQT Production Company / Address 2400 Ansys Drive- Suite 200
Canonsburg PA 15317 / 7) Designated Agent Jason Ranson / Address 120 Professional Place
Bridgeport WV 26330

8) Oil and Gas Inspector to be notified Name Michael Goff / Address 1723 Auburn Road
Pullman WV 26421 / 9) Plugging Contractor Name HydroCarbon Well Service / Address PO Box 995
Buckhannon WV 26201

10) Work Order: The work order for the manner of plugging this well is as follows:
See Attachment for details and procedures.

RECEIVED
Office of Oil and Gas
SEP 18 2018
WV Department of
Environmental Protection

Notification must be given to the district oil and gas inspector 24 hours before permitted work can commence.

Work order approved by inspector Michael Goff / Date 9-17-18

PLUGGING PROGNOS

604651

M.H.Wilson #4651

API# 47-017-02046

District, Southwest

Doddridge County, WV

Ritchie

BY: R Green

DATE: 6/14/18

CURRENT STATUS:**TD @ 1926'****Elevation @ 943'**

10" casing @ 183'

8 1/4" casing @ 875'

6 5/8" casing @ 1746'

3" tubing @ 1925' (set on 3" X 6 5/8" packer @ 1786')

Fresh Water@ None Reported**Saltwater@** None Reported**Oil Show @** None Reported**Gas shows @** 1691' (Maxton) 1839' (Big Injun)**Coal @** 515'

Michael Goff 304-549-9823

1. Notify inspector, ~~Daniel Plack @ 304-545-0109~~, 24 hrs. prior to commencing operations.
2. Check pressures on casing and tubing to determine integrity of 3" tubing.
3. If 3" tubing integrity is determined to be OK, proceed to step #4, if integrity is not good, call EQT supervisor and WV-DEP inspector.
4. TIH, check TD @ or below 1900', & locate 3" X 6 5/8" packer.
5. TIH and perforate 3" tubing below packer with 10 holes 1900' to 1800'.
6. Rig up and spot 30 bbl. of 6% gelled water, followed by a 100' C1A cement plug, 1900' to 1800'.
7. WOC 8 hrs. Tag TOC, add additional C1A cement if necessary.
8. TIH and cut 3" tubing @ top of packer (1786'), TOOH 3" tubing.
9. TIH and set a 286' C1A cement plug 1786' to 1500' (6 5/8" casing seat & gas @ 1691').
10. Free point 6 5/8" casing, cut casing @ free point. TOOH 6 5/8" casing.
11. TIH and set a 100' C1A cement plug 50' in/out of casing cut. Perforate all freshwater, saltwater, coal, oil and gas shows below cut. Do not omit any plugs.
12. TOOH to 1050', set a 300' C1A cement plug 1050' to 750'. (elevation @ 943' & 8 1/4" casing seat @ 875')
13. Free point 8 1/4" casing, cut casing @ free point. TOOH 8 1/4" casing.
14. TIH and set a 100' C1A cement plug 50' in/out of casing cut. Perforate all freshwater, saltwater, coal, oil and gas shows below cut. Do not omit any plugs.
15. TOOH to 550' set a 100' C1A cement plug 550' to 450'. (Coal @ 515').
16. TOOH to 250' set a 125' C1A cement plug 250' to 125'. (10" casing seat).
17. Free point 10" casing, cut casing @ free point. TOOH 10" casing.
18. TIH and set a 100' C1A cement plug 50' in casing cut to surface Perforate all freshwater, saltwater, coal, oil and gas shows below cut. Do not omit any plugs.
19. * Note if unable to cut and pull 10" casing, TIH and perforate 10" casing with 4 holes each @ 120', 100', 75', TIH and set a 125' C1A cement plug, 125' to surface.
20. Erect monument with API#, date plugged, & company name.
21. Reclaim location and road to WV-DEP specifications.

RECEIVED
Office of Oil and Gas
JUN 22 2018
WV Department of
Environmental Protection

09/28/2018



STATE OF WEST VIRGINIA
DEPARTMENT OF MINES
OIL AND GAS DIVISION

WELL RECORD

Permit No. _____ Oil or Gas Well "GAS"
(KIND)

Company Pittsburgh & West Va Gas Company.
Address Clarksburg, West Va.
Farm H. H. Wilson Acres _____
Location (waters) Holbrook N/E. 3-1-2
Well No. 4651 Elev _____
District Southwest County Doddridge
The surface of tract is owned in fee by _____
Address _____
Mineral rights are owned by _____
Address _____
Drilling commenced April 9th, 1918
Drilling completed May 7th, 1918
Date Shot _____ From _____ To _____
With _____
Open Flow _____ /10ths Water in _____ Inch
_____ /10ths Merc. in _____ Inch
Volume _____ Cu. Ft.
Rock Pressure _____ lbs. _____ hrs.
Oil _____ bbls., 1st 24 hrs.
Fresh water _____ feet _____ feet
Salt water _____ feet _____ feet

Casing and Tubing	Used in Drilling	Left in Well	Packers
Size			Kind of Packer
16			Anchor
13			Size of <u>8-1/4" X</u>
10	<u>183'</u>	<u>183'</u>	<u>6-5/8"</u>
8 1/4	<u>875'</u>	<u>875'</u>	Depth set <u>1685'</u>
6 3/4	<u>1746'</u>	<u>1746'</u>	
5 3/16			
3			Perf. top
2			Perf. bottom
Liners Used			Perf. top
			Perf. bottom

CASING CEMENTED _____ SIZE _____ No. Ft. _____ Date _____
COAL WAS ENCOUNTERED AT 515 FEET 24 INCHES
_____ FEET _____ INCHES FEET _____ INCHES
_____ FEET _____ INCHES FEET _____ INCHES

Formation	Color	Hard or Soft	Top	Bottom	Oil, Gas or Water	Depth Found	Remarks
Clay	Red	Soft	0	15			
Lime	Light	Hard	15	60			
Red Rock	Red	Soft	60	200			
Slate	Light	"	100	150			
Lime	"	Hard	150	190			
Red Rock	Red	Soft	190	260			
Lime	Light	Hard	260	300			
Red Rock	Red	Soft	300	340			
Lime	Light	Hard	340	515			
Coal			515	517			
Red Rock	Red	Soft	517	590			
Little Dunkard	Light	"	590	645			
Lime	Light	Hard	645	665			
Red Rock	Red	Soft	665	675			
Slate&Shells			675	700			
Lime	Light	Hard	700	740			
Big Dunkard	"	"	740	770			
Slate&Shells			770	860			
Lime	Light	Hard	860	1020			
1st. Salt Sand	"	"	1020	1105			
Lime	"	"	1105	1125			
2nd. Salt Sand	"	"	1125	1210			
Slate	Dark	Soft	1210	1290			
3rd. Salt Sand	Light	Hard	1290	1470			
Slate	Dark	Soft	1470	1585			
4th. Salt Sand	Light	Hard	1585	1620			
Slate&Shells			1620	1670			
Maxon Sand	Light	Hard	1670	1714	Gas	1691-1697'	
Slate	Dark	Soft	1714	1719			
Little Lime	"	Hard	1719	1727			
Pencil Cave	"	Soft	1727	1730			
Big Lime	Light	Hard	1730	1790			
Big Injun			1790	1874	Gas	1839-1849	
Slate	Dark	Soft	1874	1926			
Total Depth				1926			



Select County: (017) Doddridge (Check All)

Enter Permit #: 70432

Location Production Plugging

Owner/Completion Stratigraphy Sample

Pay/Show Water Logs Btm Hole Loc

- [Table Descriptions](#)
- [County Code Translations](#)
- [Permit Numbering Series](#)
- [Usage Notes](#)
- [Contact Information](#)
- [Disclaimer](#)
- [WVGES Main](#)
- ["Pipeline-Plus" New](#)

WV Geological & Economic Survey

Well: County = 17 Permit = 70432

Report Time: Monday, September 24, 2018 12:58:20 PM

Location Information: [View Map](#)

API	COUNTY	PERMIT	TAX_DISTRICT	QUAD_75	QUAD_15	LAT_DD	LON_DD	UTME	UTMN
4701770432	Doddridge	70432	Union	Oxford	Holbrook	39.170101	-80.849559	512995.7	4335663.8

There is no Bottom Hole Location data for this well

Owner Information:

API	CMP_DT	SUFFIX	STATUS	SURFACE_OWNER	WELL_NUM	CO_NUM	LEASE	LEASE_NUM	MINERAL_OWN	OPERATOR_AT_COMPLETION	PROP_VD	PROP_TRGT_FM	TFM_EST_PR
4701770432	--		Original Loc. Completed	M.H. Wilson	1					Carter Oil & Gas Co.			

Completion Information:

API	CMP_DT	SPUD_DT	ELEV	DATUM	FIELD	DEEPEST_FM	DEEPEST_FMT	INITIAL_CLASS	FINAL_CLASS	TYPE	RIG	CMP_MTHD	TVD	TMD	NEW_FTG	KOD	G_BEF	G_AFT	O_BEF	O_AFT
4701770432	--	--						undclassified	undclassified	not available	unknown	unknown								

There is no Pay data for this well

There is no Production Gas data for this well

There is no Production Oil data for this well ** some operators may have reported NGL under Oil

There is no Production NGL data for this well ** some operators may have reported NGL under Oil

There is no Production Water data for this well

There is no Stratigraphy data for this well

There is no Wireline (E-Log) data for this well

There is no Plugging data for this well

There is no Sample data for this well

WW-4A
Revised 6-07

1) Date: May 21, 2018
2) Operator's Well Number
604651 M.H. Wilson #4651
3) API Well No.: 47 - 017 - 02046

STATE OF WEST VIRGINIA
DEPARTMENT OF ENVIRONMENTAL PROTECTION, OFFICE OF OIL AND GAS
NOTICE OF APPLICATION TO PLUG AND ABANDON A WELL

4) Surface Owner(s) to be served:	5) (a) Coal Operator
(a) Name <u>See Attached</u>	Name _____
Address _____	Address _____
(b) Name _____	(b) Coal Owner(s) with Declaration
Address _____	Name <u>See Attached</u>
(c) Name _____	Address _____
Address _____	Name _____
6) Inspector _____	(c) Coal Lessee with Declaration
Address _____	Name _____
Telephone _____	Address _____

TO THE PERSONS NAMED ABOVE: You should have received this Form and the following documents:

- (1) The application to Plug and Abandon a Well on Form WW-4B, which sets out the parties involved in the work and describes the well its and the plugging work order; and
- (2) The plat (surveyor's map) showing the well location on Form WW-6.

The reason you received these documents is that you have rights regarding the application which are summarized in the instructions on the reverses side. However, you are not required to take any action at all.

Take notice that under Chapter 22-6 of the West Virginia Code, the undersigned well operator proposes to file or has filed this Notice and Application and accompanying documents for a permit to plug and abandon a well with the Chief of the Office of Oil and Gas, West Virginia Department of Environmental Protection, with respect to the well at the location described on the attached Application and depicted on the attached Form WW-6. Copies of this Notice, the Application, and the plat have been mailed by registered or certified mail or delivered by hand to the person(s) named above (or by publication in certain circumstances) on or before the day of mailing or delivery to the Chief.



Well Operator EQT Production Company
 By: Erin Spine
 Its: Regional Land Supervisor
 Address 2400 Ansys Drive, Suite 200
Canonsburg PA 15317
 Telephone (304) 848-0035

RECEIVED
Office of Oil and Gas
JUN 22 2018
WV Department of
Environmental Protection

Subscribed and sworn before me this 21 day of June 2018
Rebecca L. Wanstreet Notary Public
My Commission Expires 4-7-2020

Oil and Gas Privacy Notice

The Office of Oil and Gas processes your personal information, such as name, address and phone number, as a part of our regulatory duties. Your personal information may be disclosed to other State agencies or third parties in the normal course of business or as needed to comply with statutory or regulatory requirements, including Freedom of Information Act requests. Our office will appropriately secure your personal information. If you have any questions about our use of your personal information, please contact DEP's Chief Privacy Officer at depprivacvoffier@wv.gov.

09/28/2018

47-017-02046

604651 (M.H. Wilson #4651)

Owner(s) (Surface and Access)

David Dale Ball Jr.
3756 Sugar Run Road
West Union, WV 26456

Coal Owner(s):

David Dale Ball Jr.
3756 Sugar Run Road
West Union, WV 26456

Potential Water Owner(s):

Brian Harriman
2058 Pleasants Hollow Rd.
West Union WV 26456

Donald Vasant
14187 Dave Ave.
Mount Airy MD 21771

RECEIVED
Office of Oil and Gas
JUN 22 2018
WV Department of
Environmental Protection

47-017-02046P

09/28/2018

WW-9
(5/16)

API Number 47 - 017 02046
Operator's Well No. 604651 M.H. Wilson #4651

STATE OF WEST VIRGINIA
DEPARTMENT OF ENVIRONMENTAL PROTECTION
OFFICE OF OIL AND GAS
FLUIDS/ CUTTINGS DISPOSAL & RECLAMATION PLAN

Operator Name EQT Production Company OP Code _____

Watershed (HUC 10) Middle Fork Quadrangle Oxford

Do you anticipate using more than 5,000 bbls of water to complete the proposed well work? Yes No

Will a pit be used? Yes No

If so, please describe anticipated pit waste: Formation Fluids

Will a synthetic liner be used in the pit? Yes No If so, what ml.? 20 ml

Proposed Disposal Method For Treated Pit Wastes:

- Land Application (if selected provide a completed form WW-9-GPP)
- Underground Injection (UIC Permit Number _____)
- Reuse (at API Number _____)
- Off Site Disposal (Supply form WW-9 for disposal location)
- Other (Explain _____)

Will closed loop system be used? If so, describe: _____

Drilling medium anticipated for this well (vertical and horizontal)? Air, freshwater, oil based, etc. _____

-If oil based, what type? Synthetic, petroleum, etc. _____

Additives to be used in drilling medium? _____

Drill cuttings disposal method? Leave in pit, landfill, removed offsite, etc. _____

-If left in pit and plan to solidify what medium will be used? (cement, lime, sawdust) _____

-Landfill or offsite name/permit number? _____

Permittee shall provide written notice to the Office of Oil and Gas of any load of drill cuttings or associated waste rejected at any West Virginia solid waste facility. The notice shall be provided within 24 hours of rejection and the permittee shall also disclose where it was properly disposed.

I certify that I understand and agree to the terms and conditions of the GENERAL WATER POLLUTION PERMIT issued on April 1, 2016, by the Office of Oil and Gas of the West Virginia Department of Environmental Protection. I understand that the provisions of the permit are enforceable by law. Violations of any term or condition of the general permit and/or other applicable law or regulation can lead to enforcement action.

I certify under penalty of law that I have personally examined and am familiar with the information submitted on this application form and all attachments thereto and that, based on my inquiry of those individuals immediately responsible for obtaining the information, I believe that the information is true, accurate, and complete. I am aware that there are significant penalties for submitting false information, including the possibility of fine or imprisonment.

Company Official Signature [Signature]

Company Official (Typed Name) Erin Spine

Company Official Title Regional Land Supervisor

RECEIVED
Office of Oil and Gas
JUN 22 2018
WV Department of Environmental Protection

Subscribed and sworn before me this 21 day of June, 2018

Rebecca L. Wanstreet Notary Public

My commission expires 4-7-2020



09/28/2018

Operator's Well No.604651 M.H. Wilson #4651

Proposed Revegetation Treatment: Acres Disturbed _____ Prevegetation pH _____
Line 3 Tons/acre or to correct to pH 6.5

Fertilizer type (10-20-20) or equivalent

Fertilizer amount 1/3 ton lbs/acre

Mulch 2 Tons/acre

Seed Mixtures

Temporary		Permanent	
Seed Type	lbs/acre	Seed Type	lbs/acre
Red Fescue	40	Red Fescue	15
Aslike Clover	5	Aslike Clover	5
Annual Rye	15		

Attach:

Maps(s) of road, location, pit and proposed area for land application (unless engineered plans including this info have been provided). If water from the pit will be land applied, provide water volume, include dimensions (L, W, D) of the pit, and dimensions (L, W), and area in acres, of the land application area.

Photocopied section of involved 7.5' topographic sheet.

Plan Approved by: Michael Gaff

Comments: Reclaim any disturbed areas.

Title: Oil & Gas Inspector Date: 9-17-18

Field Reviewed? () Yes () No

RECEIVED
Office of Oil and Gas
SEP 18 2018
WV Department of
Environmental Protection

09/28/2018

EQT Production Water plan
Offsite disposals**Waste Management - Meadowfill Landfill**

Rt. 2, Box 68 Dawson Drive
Bridgeport, WV 26330
304-326-6027
Permit #SWF-1032-98
Approval #100785WV

Waste Management - Northwestern Landfill

512 E. Dry Road
Parkersburg, WV 26104
304-428-0602
Permit #SWF-1025 WV-0109400
Approval #100833WV

RECEIVED
Office of Oil and Gas
JUN 22 2018
WV Department of
Environmental Protection

Topo Quad: Oxford 7.5'

Scale: 1" = 200'

County: Ritchie

Date: May 15, 2018

District: Union

Project No: 67-30-00-08

47-017-02046 WV 604651 (M. H. Wilson #4651)

Topo

Pit Location Map



LEGEND

Proposed Pit Location



SURVEYING AND MAPPING SERVICES PERFORMED BY:

ALLEGHENY SURVEYS, INC.

1-800-482-8606
237 Birch River Road
Birch River, WV 26610
PH: (304) 649-8606
FAX: (304) 649-8608

PREPARED FOR:

EQT Production Company

2400 Ansys Drive
Canonsburg, PA 15317

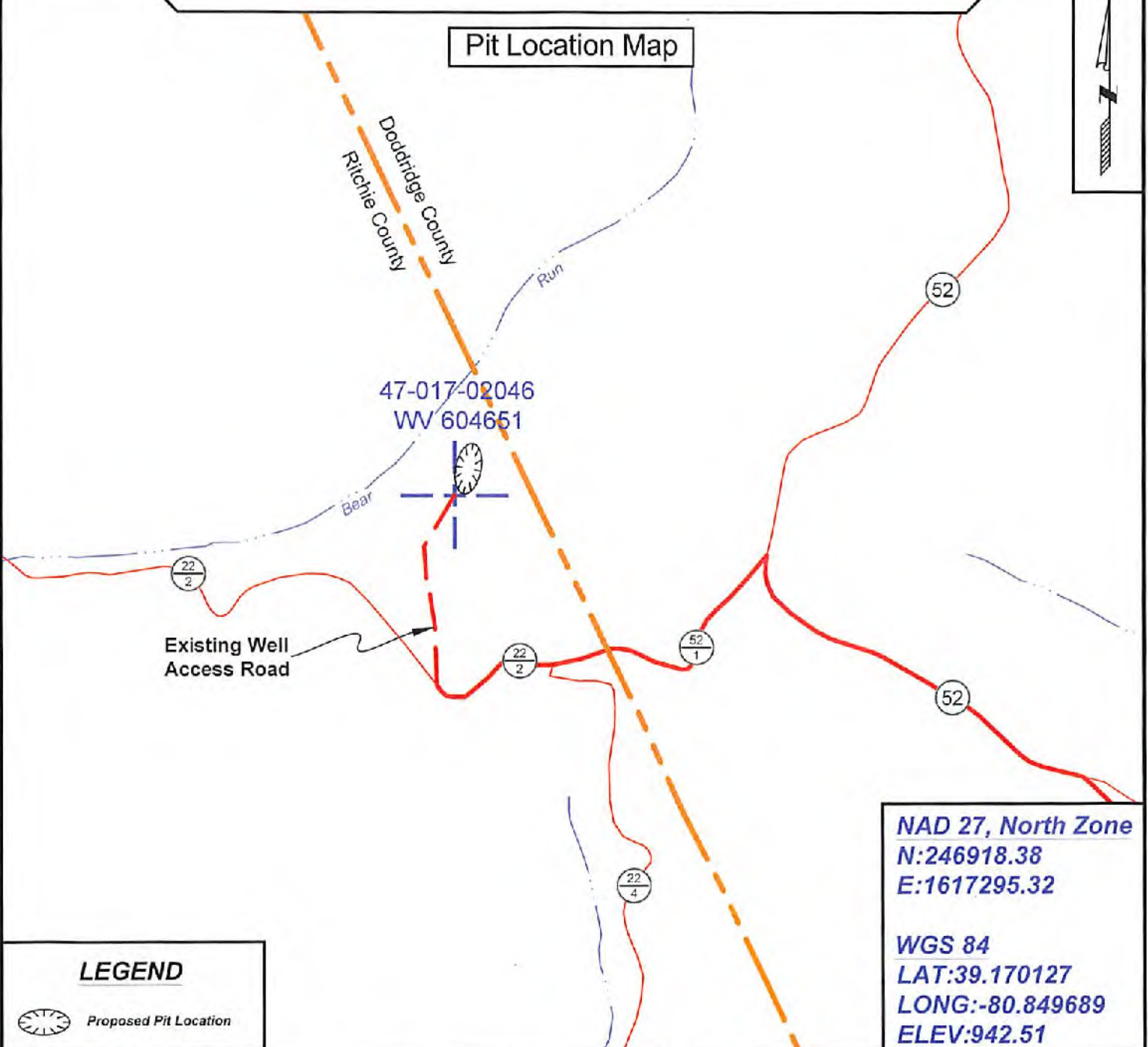
Topo Quad: Oxford 7.5' Scale: 1" = 500'

County: Ritchie Date: May 15, 2018

District: Union Project No: 67-30-00-08

Highway **47-017-02046 WV 604651 (M. H. Wilson #4651)**


Pit Location Map



NAD 27, North Zone
N:246918.38
E:1617295.32

WGS 84
LAT:39.170127
LONG:-80.849689
ELEV:942.51

LEGEND

 Proposed Pit Location



SURVEYING AND MAPPING SERVICES PERFORMED BY:

ALLEGHENY SURVEYS, INC.

1-800-482-8606
237 Birch River Road
Birch River, WV 26610
PH: (304) 649-8606
FAX: (304) 649-8608

PREPARED FOR:

EQT Production Company

2400 Ansys Drive
Canonsburg, PA 15317

09/28/2018

Topo Quad: Oxford 7.5'

Scale: 1" = 2000'

County: Ritchie

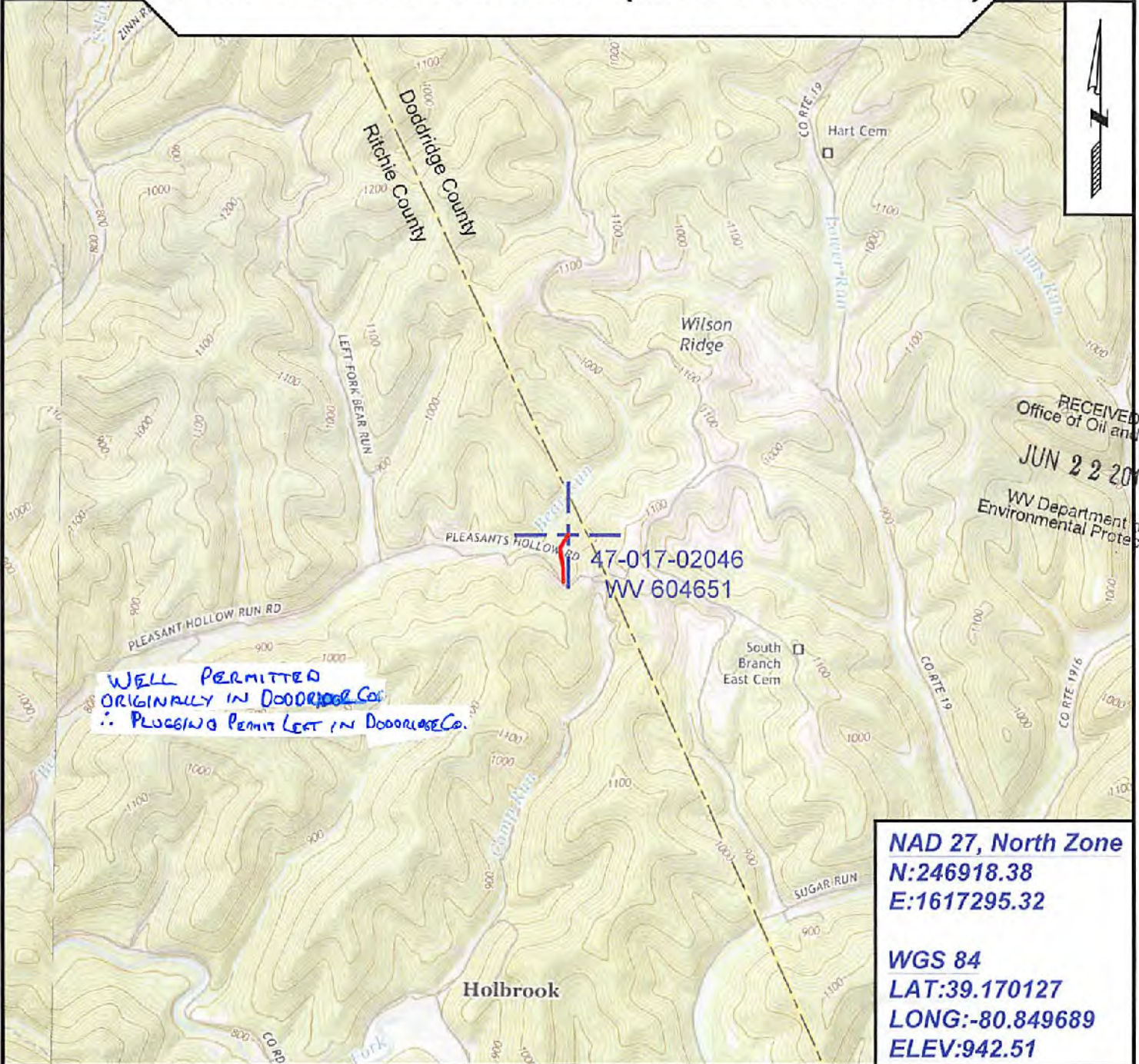
Date: May 15, 2018

District: Union

Project No: 67-30-00-08

47-017-02046 WV 604651 (M. H. Wilson #4651)

Topo



RECEIVED
Office of Oil and Gas
JUN 22 2018
WV Department of
Environmental Protection

WELL PERMITTED
ORIGINALLY IN DODDRIDGE CO.
∴ PLUGGING PERMIT LEFT IN DODDRIDGE CO.

47-017-02046
WV 604651

NAD 27, North Zone
N:246918.38
E:1617295.32
WGS 84
LAT:39.170127
LONG:-80.849689
ELEV:942.51



SURVEYING AND MAPPING SERVICES PERFORMED BY:
ALLEGHENY SURVEYS, INC.
 1-800-482-8606
 237 Birch River Road
 Birch River, WV 26610
 PH: (304) 649-8606
 FAX: (304) 649-8608

PREPARED FOR:
EQT Production Company
 2400 Ansys Drive
 Canonsburg, PA 15317



POTENTIAL WATER SAMPLE DATA SHEET

CLIENT: EQT PRODUCTION COMPANY

LEASE NAME AND WELL No. M. H. Wilson #4651 - WV 604651 - API No. 47-017-02046

POTENTIAL SAMPLE LOCATIONS

Site: 1 Spacing: 831 +/- Owner: Brian Harriman

Address: 2058 Pleasant Hollow Rd., West Union, WV 26456 Phone No. _____

Comments: _____

Site: 2 Spacing: 835 +/- Owner: Donald Vasant

Address: 14187 Day Ave., Mount Airy, MD 21771 Phone No. _____

Comments: _____

RECEIVED
Office of Oil and Gas
JUN 22 2018
WV Department of
Environmental Protection

BIRCH RIVER OFFICE
237 Birch River Road
Birch River, WV 26610
phone: 304-649-8606 fax: 304-649-8608

BRIDGEPORT OFFICE
172 Thompson Drive
Bridgeport, WV 26330
phone: 304-848-5035 fax: 304-848-5037

ALUM CREEK OFFICE
P.O. Box 108 • 1413 Childress Road
Alum Creek, WV 25003
phone: 304-756-2949 fax: 304-756-2948



Miss Utility of West Virginia (WV811)

(Exhibit A)

Directions to Gas Well No. WV 604651

API No. 47-017-02046

- Beginning at the intersection of US Interstate 79 Exit 79 (Burnsville/Glenville) and WV State Route 5 in Braxton County, WV.
- Proceed Northwest on WV State Route 5, for approximately 9.6 miles, to WV County Route 13, on the right.
- Turn right onto WV County Route 13 and proceed Northeast, for approximately 3.1 miles, to WV County Route 26, on the left.
- Turn left onto WV County Route 26 and proceed Northwest, for approximately 4.5 miles, to the junction of US Routes 33 & 119.
- Turn right onto US Routes 33 & 119 and proceed Northeast, for approximately 1.8 miles, to WV County Route 47, on the left.
- Turn left onto WV County Route 47 and proceed Northwest, for approximately 3.6 miles, to the intersection with WV State Route 18.
- Bear right onto WV State Route 18 and proceed Northeast, for approximately 9.4 miles, to WV County Route 19, on the left.
- Turn left onto WV County Route 19 and proceed Northwest, for approximately 5.9 miles, to WV County Route 52, on the left. *(Point No. 1)*

BIRCH RIVER OFFICE

237 Birch River Road
Birch River, WV 26610

phone: 304-649-8606 fax: 304-649-8608

BRIDGEPORT OFFICE

172 Thompson Drive
Bridgeport, WV 26330

phone: 304-848-5035 fax: 304-848-5037

ALUM CREEK OFFICE

P.O. Box 108 • 1413 Childress Road
Alum Creek, WV 25003

phone: 304-756-2949 fax: 304-756-2948

RECEIVED
Office of Oil and Gas
JUN 22 2018
WV Department of
Environmental Protection

09/28/2018

- Turn left onto WV County Route 52 and proceed Northwest, for approximately 1.8 miles, to WV County Route 52/1, on the left. *(Point No. 2)*
- Turn left onto WV County Route 52/1 and proceed Southwest, for approximately 0.1 mile, to WV County Route 22/2, at the county line. *(Point No. 3)*
- Continue Straight and Southwest onto WV County Route 22/2, for approximately 0.1 mile, to the Well Access Road, on the right. *(Point No. 4)*
- Turn right onto the Well Access Road and proceed North, for approximately 686 feet, arriving at Gas Well WV 604651. *(Point No. 5)*

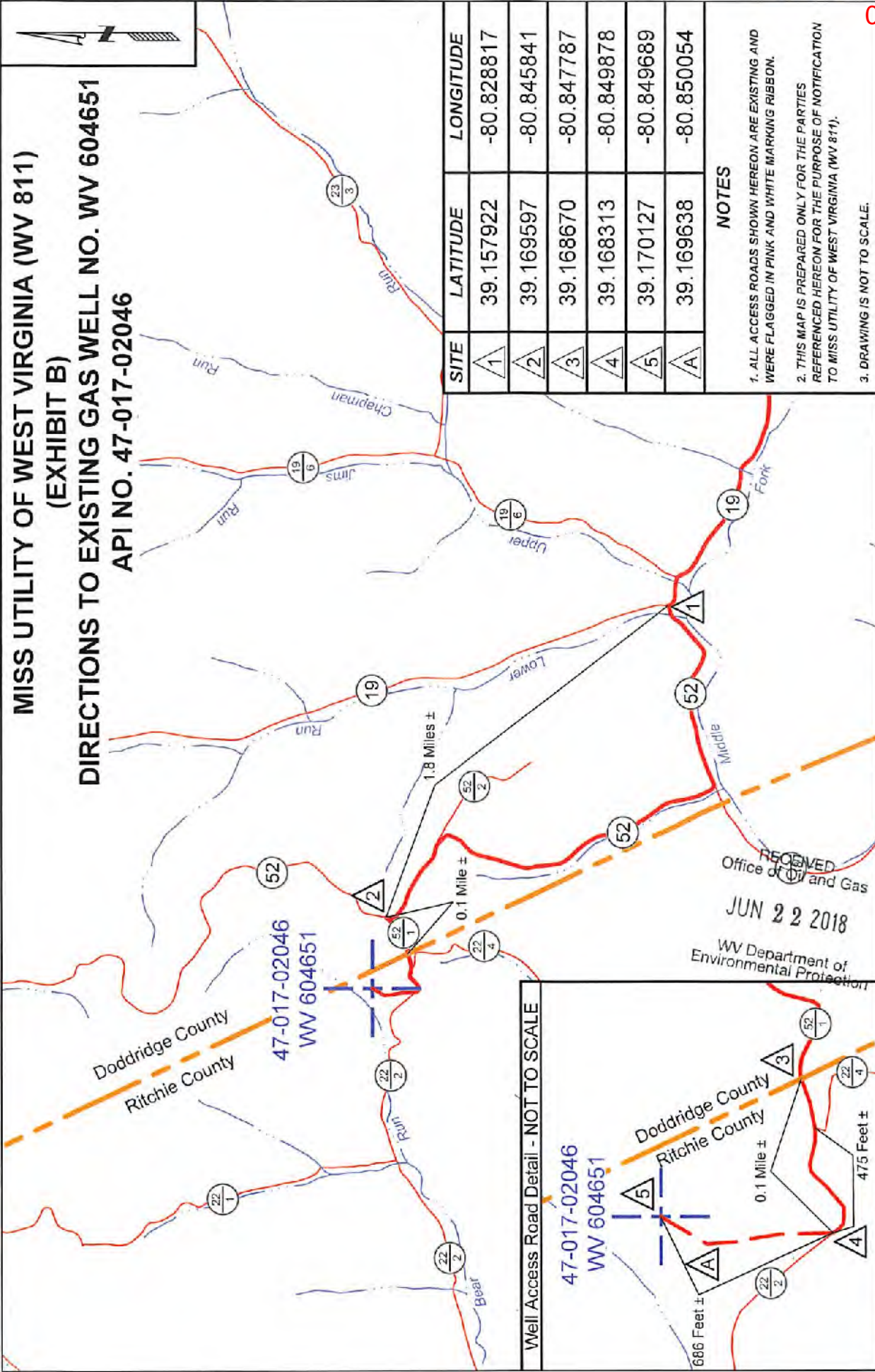
RECEIVED
Office of Oil and Gas

JUN 22 2018

WV Department of
Environmental Protection

09/28/2018

**MISS UTILITY OF WEST VIRGINIA (WV 811)
(EXHIBIT B)
DIRECTIONS TO EXISTING GAS WELL NO. WV 604651
API NO. 47-017-02046**



SITE	LATITUDE	LONGITUDE
1	39.157922	-80.828817
2	39.169597	-80.845841
3	39.168670	-80.847787
4	39.168313	-80.849878
5	39.170127	-80.849689
A	39.169638	-80.850054

NOTES

1. ALL ACCESS ROADS SHOWN HEREON ARE EXISTING AND WERE FLAGGED IN PINK AND WHITE MARKING RIBBON.
2. THIS MAP IS PREPARED ONLY FOR THE PARTIES REFERENCED HEREON FOR THE PURPOSE OF NOTIFICATION TO MISS UTILITY OF WEST VIRGINIA (WV 811).
3. DRAWING IS NOT TO SCALE.

PREPARED FOR:

EQT Production Company
2400 Ansys Drive
Canonsburg, PA 15317

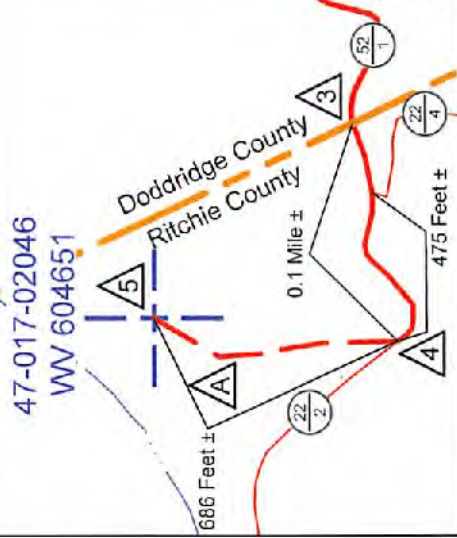
County:	Ritchie
District:	Union
Date:	May 15, 2018
Project No:	67-30-00-08
File Name:	WV 604651 WILSON

SURVEYING AND MAPPING SERVICES PERFORMED BY:

ALLEGHENY SURVEYS, INC.
1-800-482-8605
237 Birch River Road
Birch River, WV 26610
PH: (304) 649-8606
FAX: (304) 649-8608



Well Access Road Detail - NOT TO SCALE



WW-7
8-30-06

47-017-02046 P
09/28/2018
ORIGINALLY API
47-017-70432



West Virginia Department of Environmental Protection
Office of Oil and Gas
WELL LOCATION FORM: GPS

API: 47-017-02046 WELL NO.: WV 604651 (M. H. Wilson #4651)

FARM NAME: M. H. Wilson

RESPONSIBLE PARTY NAME: EQT Production Company

COUNTY: Ritchie* DISTRICT: Union*

QUADRANGLE: Oxford 7.5'

SURFACE OWNER: Janice L. Ball

ROYALTY OWNER: Janice L. Ball

UTM GPS NORTHING: 4335667

UTM GPS EASTING: 512984 GPS ELEVATION: 287 m (943 ft)

The Responsible Party named above has chosen to submit GPS coordinates in lieu of preparing a new well location plat for a plugging permit or assigned API number on the above well. The Office of Oil and Gas will not accept GPS coordinates that do not meet the following requirements:

- Datum: NAD 1983, Zone: 17 North, Coordinate Units: meters, Altitude: height above mean sea level (MSL) – meters.
- Accuracy to Datum – 3.05 meters
- Data Collection Method:

Survey grade GPS _____ : Post Processed Differential _____
 Real-Time Differential _____
 Mapping Grade GPS X : Post Processed Differential X
 Real-Time Differential _____

- Letter size copy of the topography map showing the well location.**

I the undersigned, hereby certify this data is correct to the best of my knowledge and belief and shows all the information required by law and the regulations issued and prescribed by the Office of Oil and Gas.

[Signature]
Signature

PS# 2180
Title

5/17/18
Date

RECEIVED
Office of Oil and Gas
JUN 22 2018
WV Department of
Environmental Protection

*47-017-02046 was permitted as Doddridge County but is actually located in Ritchie County.

Topo Quad: Oxford 7.5'

Scale: 1" = 2000'

County: Ritchie

Date: May 15, 2018

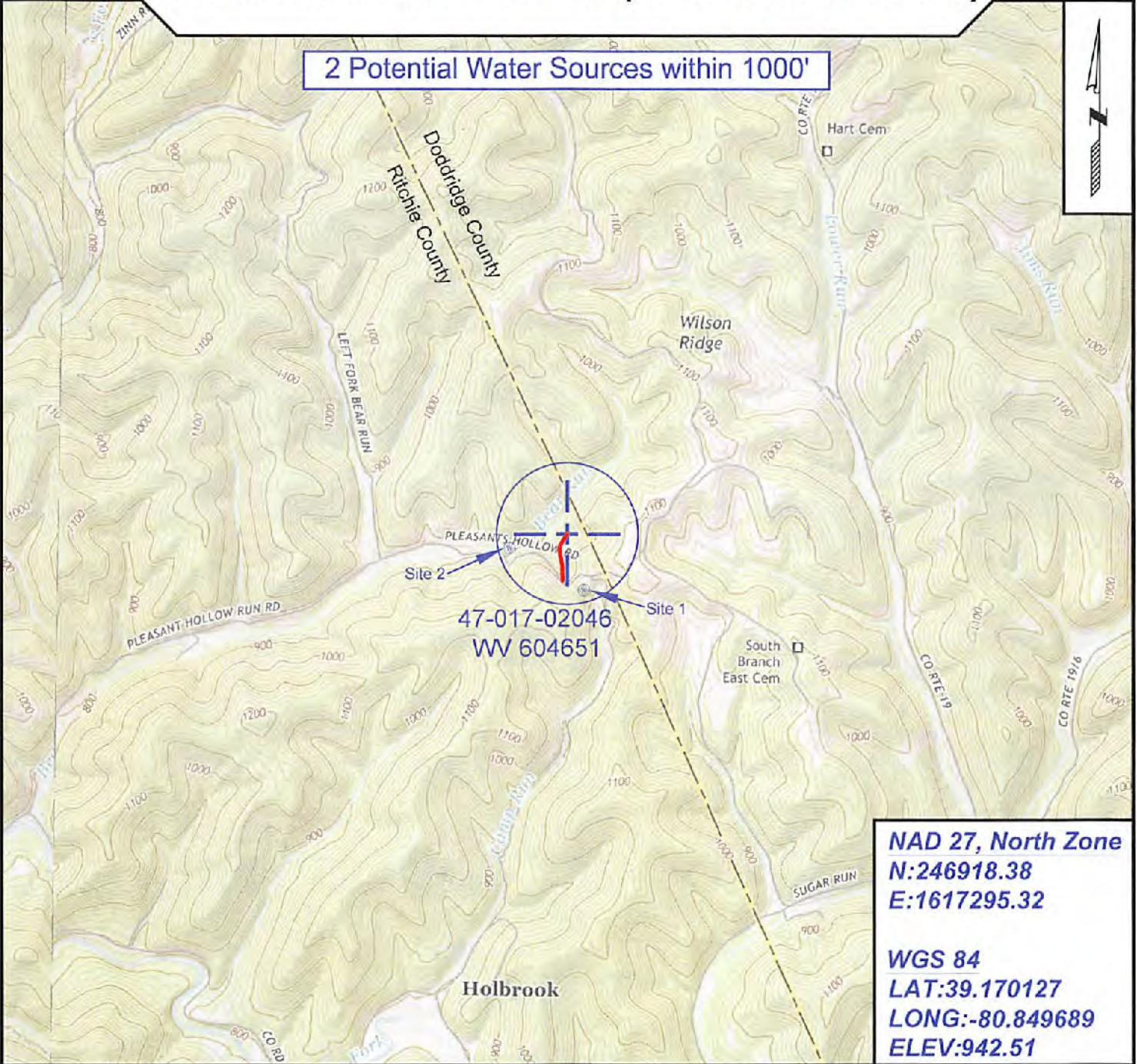
District: Union

Project No: 67-30-00-08

Water

47-017-02046 WV 604651 (M. H. Wilson #4651)

2 Potential Water Sources within 1000'



NAD 27, North Zone
N:246918.38
E:1617295.32

WGS 84
LAT:39.170127
LONG:-80.849689
ELEV:942.51



SURVEYING AND MAPPING SERVICES PERFORMED BY:
ALLEGHENY SURVEYS, INC.
 1-800-482-8606
 237 Birch River Road
 Birch River, WV 26610
 PH: (304) 649-8606
 FAX: (304) 649-8608

PREPARED FOR:
EQT Production Company
 2400 Ansys Drive
 Canonsburg, PA 15317