



west virginia department of environmental protection

Office of Oil and Gas
601 57th Street, S.E.
Charleston, WV 25304
(304) 926-0450
fax: (304) 926-0452

Harold D. Ward, Cabinet Secretary
www.dep.wv.gov

Thursday, June 29, 2023

WELL WORK PLUGGING PERMIT
Not Available Plugging

UNKNOWN - DEP PAID PLUGGING CONTRACT
601 57TH STREET

CHARLESTON, WV 25304

Re: Permit approval for 470150000B
47-015-03514-00-00

This well work permit is evidence of permission granted to perform the specified well work at the location described on the attached pages and located on the attached plat, subject to the provisions of Chapter 22 of the West Virginia Code of 1931, as amended, and all rules and regulations promulgated thereunder, and to any additional specific conditions and provisions outlined in the pages attached hereto. Notification shall be given by the operator to the Oil and Gas Inspector at least 24 hours prior to the construction of roads, locations, and/or pits for any permitted work. In addition, the well operator shall notify the same inspector 24 hours before any actual well work is commenced and prior to running and cementing casing. Spills or emergency discharges must be promptly reported by the operator to 1-800-642-3074 and to the Oil and Gas Inspector.

Upon completion of the plugging well work, the above named operator will reclaim the site according to the provisions of WV Code 22-6-30. Please be advised that form WR-38, Affidavit of Plugging and Filling Well, is to be submitted to this office within 90 days of completion of permitted well work, as should form WR-34 Discharge Monitoring Report within 30 days of discharge of pits, if applicable. Failure to abide by all statutory and regulatory provisions governing all duties and operations hereunder may result in suspension or revocation of this permit and, in addition, may result in civil and/or criminal penalties being imposed upon the operators.

Per 35 CSR 4-5.2.g this permit will expire in two (2) years from the issue date unless permitted well work is commenced. If there are any questions, please feel free to contact me at (304) 926- 0450.

James A. Martin
Chief

Operator's Well Number:
Farm Name: REED, CHARLES D.
U.S. WELL NUMBER: 47-015-03514-00-00
Not Available Plugging
Date Issued: 6/29/2023

PERMIT CONDITIONS

West Virginia Code §22-6-11 allows the Office of Oil and Gas to place specific conditions upon this permit. Permit conditions have the same effect as law. Failure to adhere to the specified permit conditions may result in enforcement action.

CONDITIONS

1. All pits must be lined with a minimum of 20 mil thickness synthetic liner.
2. In the event of an accident or explosion causing loss of life or serious personal injury in or about the well or while working on the well, the well operator or its contractor shall give notice, stating the particulars of the accident or explosion, to the oil and gas inspector and the Chief within twenty-four (24) hours.
3. Well work activities shall not constitute a hazard to the safety of persons.
4. Notification shall be given by the operator to the Oil and Gas Inspector at least 24 hours prior to the construction of roads, locations and/or pits for any permitted work. In addition, the well operator shall notify the same inspector 24 hours before any actual well work is commenced and prior to running and cementing casing.

1) Date May 16, 2023
2) Operator's
Well No. 470150000B
3) API Well No. 47-015 - 03514

STATE OF WEST VIRGINIA
DEPARTMENT OF ENVIRONMENTAL PROTECTION
OFFICE OF OIL AND GAS

APPLICATION FOR A PERMIT TO PLUG AND ABANDON

4) Well Type: Oil ___ / Gas X / Liquid injection ___ / Waste disposal ___ /
(If "Gas, Production ___ or Underground storage ___) Deep ___ / Shallow X

5) Location: Elevation 683' Watershed Elk River
District Union County Clay Quadrangle Elkhurst 7.5'

6) Well Operator Unknown- WV DEP Paid Plugging Contract 7) Designated Agent Jason Harmon
Address 601 57th Street, SE Address 601 57th Street, SE
Charleston, WV 25304 Charleston, WV 25304


8) Oil and Gas Inspector to be notified 9) Plugging Contractor
Name Jeremy James Name Next LVL Energy
Address P.O. Box 36 Address 104 Heliport Loop
Clendenin, WV 25045 Bridgeport, WV 26330

10) Work Order: The work order for the manner of plugging this well is as follows:
See attached Work Procedure

RECEIVED
Office of Oil and Gas
JUN 01 2023
WV Department of
Environmental Protection

Notification must be given to the district oil and gas inspector 24 hours before permitted work can commence.

Work order approved by inspector



Date

5-30-23

06/30/2023

**NO
COMPLETION
REPORT
AVAILABLE**

RECEIVED
Office of Oil and Gas
JUN 01 2023
WV Department of
Environmental Protection

06/30/2023

S 80 210 SW 240 W 270 300 NW

☀ 250°W (T) ● 38.473110°N, 81.196987°W ±13ft ▲ 643ft



RECEIVED
Office of Oil and Gas
JUN 01 2023
WV Department of
Environmental Protection

47-015-03514

9421
06/30/2023
19 Apr 2023 12:20:14

Plugging Prognosis

API #: 4701503514
West Virginia, Clay Co.

Plugging Procedure based on offset wells 47-015-00619 and 47-015-0641

Casing Schedule:

Conductor pipe at unknown depth, 20'-50' likely
8-1/4" @ unknown depth, 200'-500' likely (no cement info)
6-5/8" @ unknown depth, 1300'-1600' likely (no cement info)
4-1/2" @ unknown depth, 1400'-1800' (one well was set on packer, the other was cemented and csg was perforated)
TD @ ~1500'-1800'

Completion: offsets are open hole completion

Fresh Water: None listed

Salt Water: listed between 150' and 310' on offsets.

Gas Shows: gas sand between 500'-700' and within 200' of TD

Oil Shows: within 100' of TD.

Coal: Multiple zones possible between 100' and 200'

Elevation: 683'

1. Notify Inspector Jeremy James @ 304-951-2596, 48 hrs prior to commencing operations.
2. Check and record pressures on csg/tbg.
3. Check TD w/ wireline and run CBL to determine TOC or packer depth behind production casing.
4. Run in to TD. Kill well as needed with 6% bentonite gel and fill rat hole. Pump at least 10 bbls gel. Pump C1A/Class L cement plug from TD to 50' inside casing shoe(if well is OH completion), if well is not OH Completion, set plug from TD up 200' (Gas/Oil zones and production csg shoe plug). Tag TOC. Top off as needed.
5. Pump 6% bentonite gel from top of previous plug to bottom of next plug.
6. Free point Production casing. Cut and TOOH. Set 100' C1A/Class L cement plug across csg cut. 50' in/out of cut. Pump 6% bentonite gel from top of previous plug to bottom of next plug.
Do not omit any plugs listed below. Perforate as needed
7. Pump 100' C1A/Class L cement plug across next casing shoe (casing shoe plug).
8. Pump 6% bentonite gel from top of previous plug to bottom of next plug.
9. Free point Intermediate casing. Cut and TOOH. Set 100' Class A/Class L cement plug across csg cut. 50' in/out of cut. TOOH w/ tbg to top of plug. Pump 6% bentonite gel from top of previous plug to bottom of next plug. Do not omit any plugs listed below. Perforate as needed.
10. Pump 333' C1A/Class L cement plug from 733' to 400' (elevation and gas plug).
11. Free point Surface casing. Cut and TOOH. Set 100' Class A/Class L cement plug across csg cut. 50' in/out of cut. TOOH w/ tbg to top of plug. Pump 6% bentonite gel from top of previous plug to bottom of next plug. Do not omit any plugs listed below. Perforate as needed.
12. Pump 400' Class A/Class L *Expanding* Cement plug from 400' to surface (Elevation, Coal zones, Saltwater, and surface plug).
13. Erect monument with API#, date plugged, & company name.
14. Reclaim location and road to WV-DEP specifications.

RECEIVED
Office of Oil and Gas

JUN 01 2023

WV Department of
Environmental Protection

06/30/2023

WW-4A
Revised 6-07

1) Date: May 16, 2023
2) Operator's Well Number
470150000B

3) API Well No.: 47 - 015 - 03514

**STATE OF WEST VIRGINIA
DEPARTMENT OF ENVIRONMENTAL PROTECTION, OFFICE OF OIL AND GAS
NOTICE OF APPLICATION TO PLUG AND ABANDON A WELL**

4) Surface Owner(s) to be served:	5) (a) Coal Operator
(a) Name <u>Gerald B. Samples, Jr.</u>	Name <u>N/A</u>
Address <u>1898 McQueen Blvd.</u>	Address _____
<u>Orangeburg, SC 29118</u>	_____
(b) Name _____	(b) Coal Owner(s) with Declaration
Address _____	Name <u>No Declarations found</u>
_____	Address _____
_____	_____
(c) Name _____	Name _____
Address _____	Address _____
_____	_____
6) Inspector <u>Jeremy James</u>	(c) Coal Lessee with Declaration
Address <u>P.O. Box 36</u>	Name <u>No Declarations found</u>
<u>Clendenin, WV 25045</u>	Address _____
Telephone <u>304-951-2596</u>	_____

RECEIVED
Office of Oil and Gas
JUN 01 2023
WV Department of
Environmental Protection

TO THE PERSONS NAMED ABOVE: You should have received this Form and the following documents:

- (1) The application to Plug and Abandon a Well on Form WW-4B, which sets out the parties involved in the work and describes the well its and the plugging work order; and
- (2) The plat (surveyor's map) showing the well location on Form WW-6.

The reason you received these documents is that you have rights regarding the application which are summarized in the instructions on the reverses side. However, you are not required to take any action at all.

Take notice that under Chapter 22-6 of the West Virginia Code, the undersigned well operator proposes to file or has filed this Notice and Application and accompanying documents for a permit to plug and abandon a well with the Chief of the Office of Oil and Gas, West Virginia Department of Environmental Protection, with respect to the well at the location described on the attached Application and depicted on the attached Form WW-6. Copies of this Notice, the Application, and the plat have been mailed by registered or certified mail or delivered by hand to the person(s) named above (or by publication in certain circumstances) on or before the day of mailing or delivery to the Chief.

	Well Operator	<u>Unknown - WVDEP Paid Plugging Contract</u>
	By:	<u>Jason Harmon</u>
	Is:	<u>WV Office of Oil & Gas Deputy Chief</u>
	Address	<u>601 57th Street, SE Charleston, WV 25304</u>
	Telephone	<u>304-926-0452</u>

Subscribed and sworn before me this 5th day of June 2023
Renae Dawn Whitlock Notary Public
My Commission Expires April 06, 2027

Oil and Gas Privacy Notice

The Office of Oil and Gas processes your personal information, such as name, address and phone number, as a part of our regulatory duties. Your personal information may be disclosed to other State agencies or third parties in the normal course of business or as needed to comply with statutory or regulatory requirements, including Freedom of Information Act requests. Our office will appropriately secure your personal information. If you have any questions about our use of your personal information, please contact DEP's Chief Privacy Officer at depprivacyofficer@wv.gov.

06/30/2023



west virginia department of environmental protection

Office of Oil and Gas
601 57th Street
Charleston, WV 25304
(304) 926-0450
Fax: (304) 926-0452

Harold D. Ward, Cabinet Secretary
dep.wv.gov

**NOTICE OF INTENT
TO PLUG / REPLUG
ABANDONED WELL(S)**

RECEIVED
Office of Oil and Gas
JUN 01 2023
WV Department of
Environmental Protection

Gerald B. Samples, Jr.
1898 McQueen Blvd.
Orangeburg, SC 29118

You are hereby given a twenty-day notice, as required by West Virginia Code, Chapter 22, Article 10, Section 7, that the West Virginia Department of Environmental Protection, Office of Oil and Gas (OOG), intends to enter upon the following described premises where an abandoned well(s) is situated and plug or re-plug such well(s) and reclaim any area disturbed by the plugging or re-plugging. This notice should be construed only as a declared intent to plug such well(s); site-specific considerations or other factors may ultimately prevent the plugging or re-plugging at this time.

Description of premises: Union Dist., Clay County WV, Map 10 Parcel 12
6.55 Acres, Well API# 47-015-03513 & 47-015-03514

The well(s) is considered "abandoned" within the meaning of W. Va. Code § 22-6-19 because it is a dry hole or because it has not been in use for a period of 12 consecutive months and no satisfactory proof of a "bona fide" future use for the well has been demonstrated to the OOG.

If you are a surface owner of the above described premises, be advised that surface owners have the right to repair of any damage or disturbance resulting from the well plugging or to compensation for (1) the reasonable cost of repairing or replacing any water well, (2) the reasonable value of any crops destroyed, damaged or prevented from reaching market, (3) the reasonable cost of repair to personal property up to the value of the replacement value of personal property of like age, wear and quality, (4) lost income or expenses incurred, and (5) reasonable costs to reclaim or repair real property, including roads. Additionally, the surface owners have the potential right to take any casing, equipment or other salvage not claimed in this notice. Please be advised that it is the intent of the OOG to take all casing, equipment, and other salvage from the subject well(s).



info@slsww.com
www.slsww.com

April 11, 2023

Gerald B. Samples, Jr.
1898 McQueen Blvd.
Orangeburg, SC 29118

RECEIVED
Office of Oil and Gas

JUN 01 2023

WV Department of
Environmental Protection

Mr. Samples,

Please find enclosed a Notice of Intent to Plug / Replug Abandoned Wells Form for API #47-015-03513 & 47-015-03514 in Union District, Clay County, WV, Map 10 Parcel 12, which records from the Clay County Courthouse indicate that you are the surface owner.

The well listed above is proposed to be plugged through the West Virginia DEP Paid Plugging Contract, orphaned and abandoned wells program. SLS Land & Energy Development has been contracted to obtain a plugging permit for this well. If you have any water wells within 500' of the well to be plugged please contact me, water samples may be offered.

If you have any questions please do not hesitate to contact me.

Jim Mencer
SLS Land & Development
Permitting Tech.
304-462-5634

12 Vanhorn Drive, Glenville, WV 26351
1412 Kanawha Boulevard East, Charleston, WV 25301
254 East Beckley Bypass, Beckley, WV 25801
304-462-5634

06/30/2023



PO Box 150
GLENVILLE, WV 26351

FIRST-CLASS


US POSTAGE PAID PITNEY BOWES

ZIP 26351 \$ 008.10⁰⁰
02 7H
0001267858 APR 12 2023

GERALD B. SAMPLES, JR.
1898 MCQUEEN BLVD.
ORANGEBURG, SC 29118

7022 2410 0003 5359 3974

CERTIFIED MAIL



7022 2410 0003 5359 3974

OFFICIAL USE

Official Mail Fee \$ 4.15

Extra Services & Fees (check box, and log as appropriate)
 Return Receipt (hardcopy) \$ 3.55
 Return Receipt (electronic) \$
 Certified Mail Restricted Delivery \$
 Adult Signature Required \$
 Adult Signature Restricted Delivery \$

Postage \$.60

Total Postage and Fees \$ 8.10

Sent To _____
 Street and Apt. No. or Post Office No. _____
 City, State, ZIP+4® _____

Postmark Here

Sent To Gerald B. Samples, Jr.
1898 McQueen Blvd.
Orangeburg, SC 29118

PS Form 3800, April 2012 (PSN 7530-02-000-9048) See Reverse for Instructions

RECEIVED
Office of Oil and Gas
JUN 01 2023
WV Department of
Environmental Protection

06/30/2023



info@slswv.com
www.slswv.com

May 16, 2023

Gerald B. Samples, Jr.
1898 McQueen Blvd.
Orangeburg, SC 29118

RECEIVED
Office of Oil and Gas
JUN 01 2023
WV Department of
Environmental Protection

Mr. Samples,

Please find enclosed a Permit Application to plug and abandon a Well for API# 47-015-03514, in Union District, Clay County, WV, which records in the County Courthouse indicate that you are the surface owner. Through the West Virginia DEP Paid Plugging Contract, orphaned and abandoned wells have been proposed to be plugged. I have included an extra Surface owner signature form highlighted in yellow for you to sign if you approve of the proposed work, please sign and send it back to SLS Land & Energy Development in the self-addressed envelope provided for you. The Permit Application is yours to keep for your records. If you have any questions, please do not hesitate to contact me.

Jim Mencer
SLS Land & Development
Permitting Tech.
304-462-5634

12 Vanhorn Drive, Glenville, WV 26351
1412 Kanawha Boulevard East, Charleston, WV 25301
254 East Beckley Bypass, Beckley, WV 25801
304-462-5634

06/30/2023

CELFED MAIL



7022 2410 0003 5359 4308
7022 2410 0003 5359 4308

U.S. Postal Service
CERTIFIED MAIL RECEIPT
Domestic Mail Only

OFFICIAL USE

PS Form 3811, April 2020 PSN 7530-02-000-9053

SMITH LAND SURVEYING, INC.
12 Vanhom Drive
PO Box 150
Glenville, WV 26351

TO: GERALD B. SAMPLES, JR.
1898 MCQUEEN BLVD.
ORANGEBURG, SC 29118

SENDER (Print name and address on the reverse)
1. Article Addressed to:
GERALD B. SAMPLES, JR.
1898 MCQUEEN BLVD.
ORANGEBURG, SC 29118

2. Article Number (Transfer from service label)
7022 2410 0003 5359 4308

3. Service Type
 Adult Signature
 Adult Signature Restricted Delivery
 Certified Mail
 Certified Mail Restricted Delivery
 Collection Delivery
 Consignee Delivery Restricted Delivery
 Insured Mail
 Insured Mail Restricted Delivery (over \$500)

4. Signature
 X
 Adult Signature
 Restricted Delivery

5. Delivery Information
 Priority Mail Express
 Registered Mail
 Registered Mail Restricted Delivery
 Signature Confirmation
 Signature Confirmation Restricted Delivery

6. Date of Delivery
 Yes
 No

7. In delivery address different from item 1?
 Yes
 No

8. Article Number (Transfer from service label)
8590 9402 7774 2152 3740 10

PS Form 3811, July 2020 PSN 7530-02-000-9053 Domestic Return Receipt

RECEIVED
Office of Oil and Gas
JUN 01 2023
WV Department of
Environmental Protection

06/30/2023



west virginia department of environmental protection

Office of Oil and Gas
601 57th Street, SE
Charleston, WV 25304
Phone (304) 926-0450

Harold D. Ward, Cabinet Secretary
dep.wv.gov

**BEFORE THE OFFICE OF OIL AND GAS
DEPARTMENT OF ENVIRONMENTAL PROTECTION
STATE OF WEST VIRGINIA**

**IN THE MATTER OF A VARIANCE FROM)
LEGISLATIVE RULE 35CSR4)
SECTION 14.1. AND LEGISLATIVE RULE)
35CSR8 SECTION 20.1,)
RELATING TO THE CEMENTING)
OF OIL AND GAS WELLS)**

ORDER NO. 2022-13

REPORT OF THE OFFICE

In response to industry requests, the West Virginia Department of Environmental Protection, Office of Oil and Gas has reviewed the proposed use of American Petroleum Institute (API) Class L cement to be used in place of API Class A cement for well plugging.

RECEIVED
Office of Oil and Gas
JUN 01 2023
WV Department of
Environmental Protection

FINDINGS OF FACT

1. On July 28, 2022, Diversified Gas & Oil Co. (DGO) submitted a variance request from Legislative Rule 35CSR4 for the use of API Class L cement in place of API Class A cement, relating to the plugging of conventional wells.
2. Laboratory analysis submitted by DGO on July 28, 2022, indicates API Class L cement is comparable to API Class A cement and thereby satisfies the requirements of the West Virginia Code.
3. Contemporaneously, the Chief of the Office of Oil and Gas also chose to consider a variance to Legislative Rule 35CSR8 Section 20.1., for the use of API Class L cement in place of API Class A cement, relating to the plugging of horizontal wells.

Promoting a healthy environment.

06/30/2023

4. On August 18, 2022, the Office of Oil and Gas provided public notice of acceptance of public comments on the variance consideration. During the 20-day public comment period, no comments were received.

CONCLUSIONS OF LAW

Pursuant to Article 6 and Article 6A, Chapter 22 of the Code of West Virginia, the Office of Oil and Gas has jurisdiction over the subject matter, and the persons interested therein, and jurisdiction to promulgate the hereinafter prescribed Order.

Pursuant to Legislative Rule 35CSR4, Section 18 and Legislative Rule 35CSR8, Section 14, the Chief of the Office of Oil and Gas may grant a variance from any requirement of these rules.

ORDER

It is ordered that the Class L cement product approved and monogrammed by API is approved for use in place of API Class A cement for well plugging subject to the provisions of Legislative Rule 35CSR4 and Legislative Rule 35CSR8.

Dated this, the 13th day of September, 2022.

IN THE NAME OF THE STATE OF WEST VIRGINIA

OFFICE OF OIL AND GAS
DEPARTMENT OF ENVIRONMENTAL PROTECTION
OF THE STATE OF WEST VIRGINIA



James Martin, Chief
Office of Oil and Gas

RECEIVED
Office of Oil and Gas
JUN 01 2023
WV Department of
Environmental Protection

06/30/2023

WW-9
(5/16)

API Number 47- 015 - 03514
Operator's Well No. 470150000B

STATE OF WEST VIRGINIA
DEPARTMENT OF ENVIRONMENTAL PROTECTION
OFFICE OF OIL AND GAS
FLUIDS/ CUTTINGS DISPOSAL & RECLAMATION PLAN

Operator Name Unknown - WV DEP Paid Plugging Contract OP Code _____

Watershed (HUC 10) Elk River Quadrangle Elkhurst 7.5'

Do you anticipate using more than 5,000 bbls of water to complete the proposed well work? Yes No

Will a pit be used? Yes No

If so, please describe anticipated pit waste: _____

Will a synthetic liner be used in the pit? Yes No If so, what ml.? _____

Proposed Disposal Method For Treated Pit Wastes:

- _____ Land Application (if selected provide a completed form WW-9-GPP)
- Underground Injection (UIC Permit Number #25-774)
- _____ Reuse (at API Number _____)
- _____ Off Site Disposal (Supply form WW-9 for disposal location)
- _____ Other (Explain _____)

Will closed loop system be used? If so, describe: N/A

Drilling medium anticipated for this well (vertical and horizontal)? Air, freshwater, oil based, etc. N/A

-If oil based, what type? Synthetic, petroleum, etc. N/A

Additives to be used in drilling medium? N/A

Drill cuttings disposal method? Leave in pit, landfill, removed offsite, etc. Offsite

-If left in pit and plan to solidify what medium will be used? (cement, lime, sawdust) N/A


-Landfill or offsite name/permit number? N/A

Permittee shall provide written notice to the Office of Oil and Gas of any load of drill cuttings or associated waste rejected at any West Virginia solid waste facility. The notice shall be provided within 24 hours of rejection and the permittee shall also disclose where it was properly disposed.

I certify that I understand and agree to the terms and conditions of the GENERAL WATER POLLUTION PERMIT issued on April 1, 2016, by the Office of Oil and Gas of the West Virginia Department of Environmental Protection. I understand that the provisions of the permit are enforceable by law. Violations of any term or condition of the general permit and/or other applicable law or regulation can lead to enforcement action.

I certify under penalty of law that I have personally examined and am familiar with the information submitted on this application form and all attachments thereto and that, based on my inquiry of those individuals immediately responsible for obtaining the information, I believe that the information is true, accurate, and complete. I am aware that there are significant penalties for submitting false information, including the possibility of fine or imprisonment.

Company Official Signature Jason Harmon
Company Official (Typed Name) Jason Harmon
Company Official Title Deputy Chief



RECEIVED
Office of Oil and Gas
JUN 01 2023
WV Department of Environmental Protection

Subscribed and sworn before me this 5th day of June, 2023
Renae Dawn Whitlock Notary Public

My commission expires April 6, 2027

06/30/2023

Proposed Revegetation Treatment: Acres Disturbed _____ Prevegetation pH _____

Less than an acre

Lime 3 Tons/acre or to correct to pH 6.0

Fertilizer type 20-20-20

Fertilizer amount 500 lbs/acre

Mulch 2-3 Tons/acre


Seed Mixtures

Temporary		Permanent	
Seed Type	lbs/acre	Seed Type	lbs/acre
		Fescue	30
		Clover	3
		Contractor Mix	10

Attach:

Maps(s) of road, location, pit and proposed area for land application (unless engineered plans including this info have been provided). If water from the pit will be land applied, provide water volume, include dimensions (L, W, D) of the pit, and dimensions (L, W), and area in acres, of the land application area.

Photocopied section of involved 7.5' topographic sheet.

Plan Approved by: 
Comments: No pit will be used.

RECEIVED
Office of Oil and Gas
JUN 01 2023
WV Department of
Environmental Protection

Title: inspector OOG Date: 5-30-23

Field Reviewed? () Yes () No

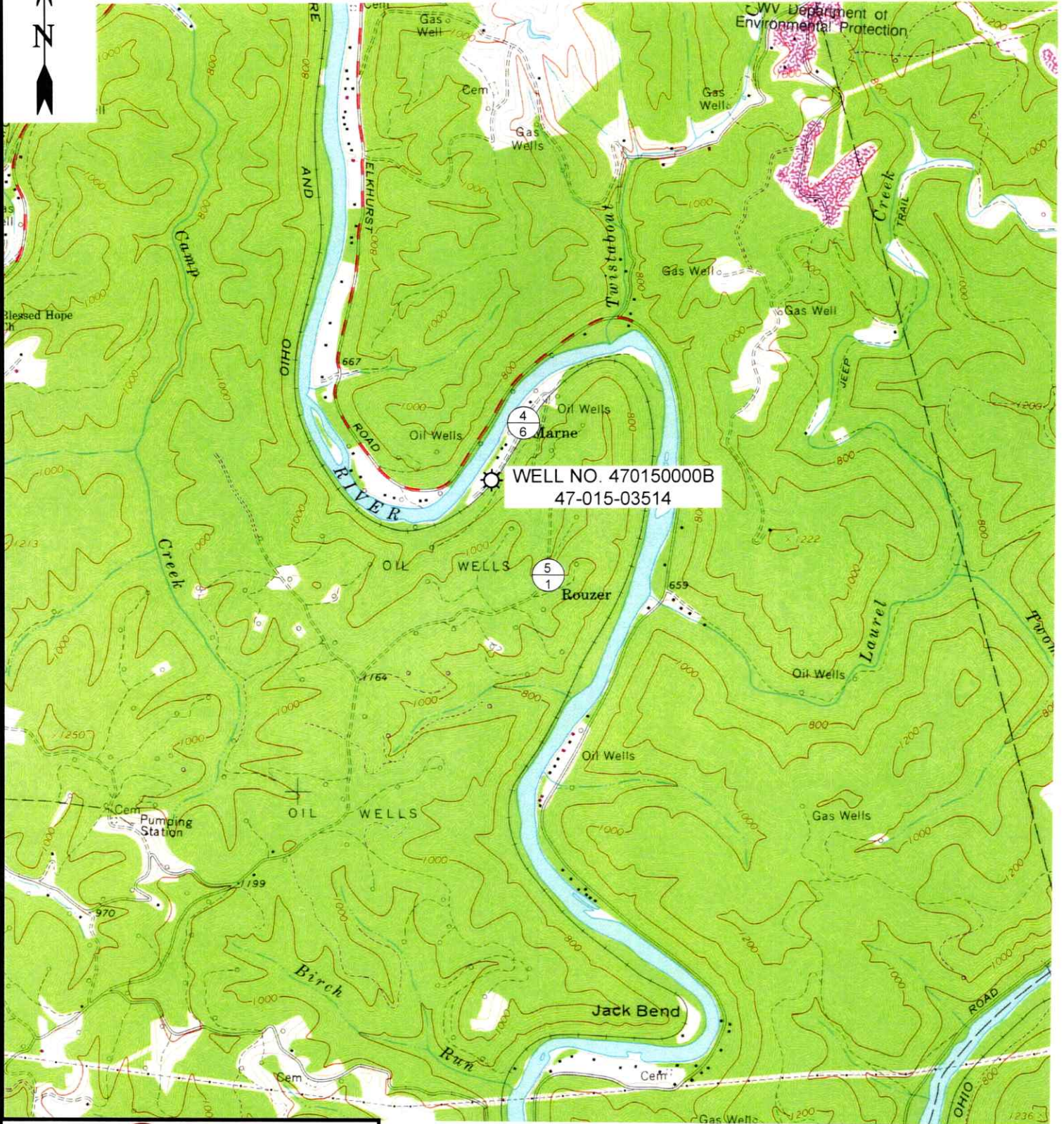
MARTHA A. WALKER LEASE

WELL NO. 470150000B

47-015-03514

RECEIVED *page*
Office of Oil and Gas

JUN 01 2023



12 Vanhorn Drive | P.O. Box 150 | Glenville, WV 26351 | 304.462.5634
1412 Kanawha Boulevard, East | Charleston, WV 25301 | 304.346.3992
254 East Beckley Bypass | Beckley, WV 25801 | 304.255.5296
slsvv.com

SCALE: 1"=2000'



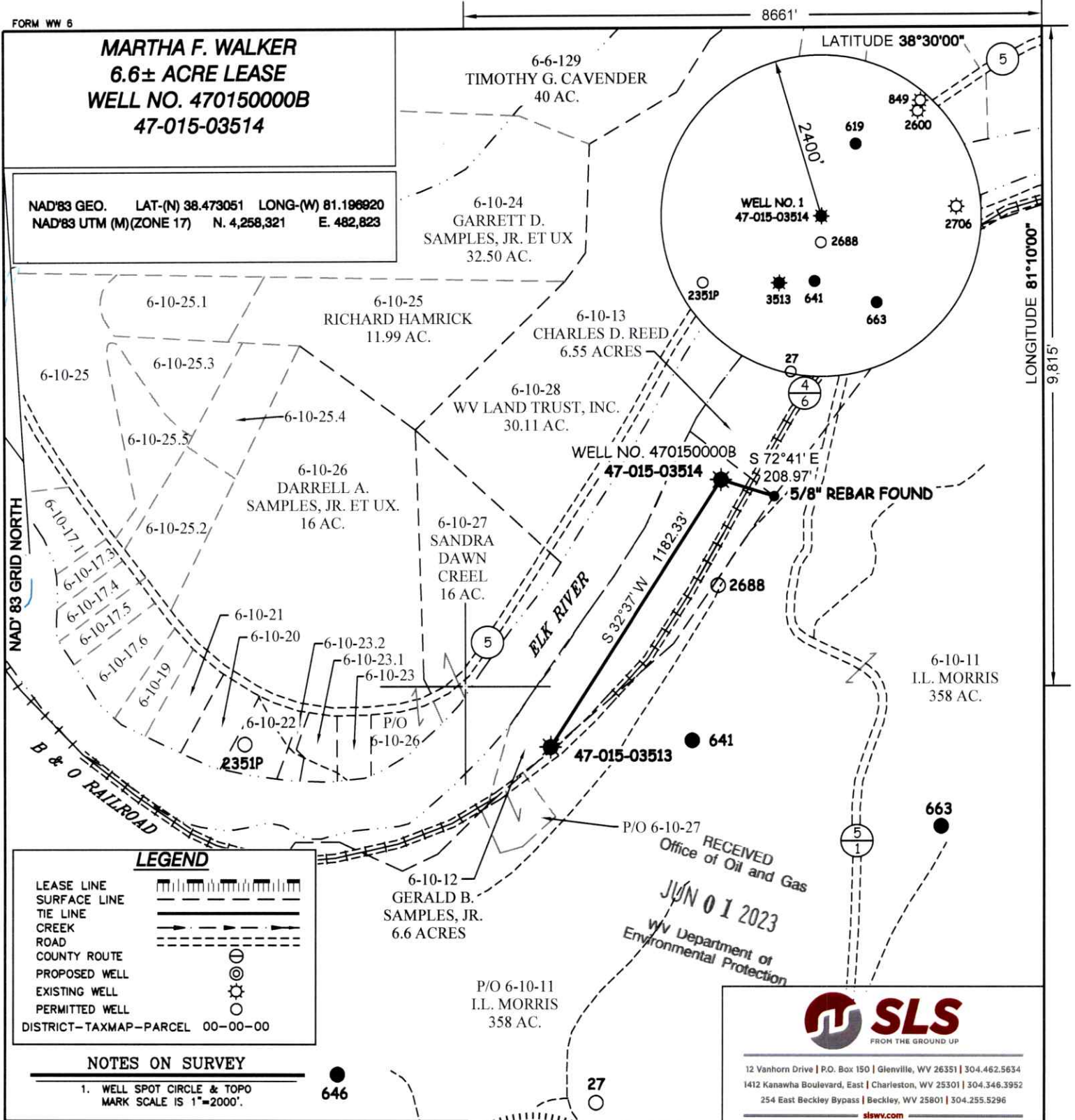
ELKHURST QUADRANGLE 7.5'

DRAWN BY MRH	FILE NO. 9421	DATE 5-11-23	CADD FILE: 9421-SURV-REC-ROO- MRH-230511.DWG
-----------------	------------------	-----------------	--

06/30/2023

MARTHA F. WALKER
6.6± ACRE LEASE
WELL NO. 470150000B
47-015-03514

NAD'83 GEO. LAT-(N) 38.473051 LONG-(W) 81.196920
NAD'83 UTM (M)(ZONE 17) N. 4,258,321 E. 482,823



LEGEND

LEASE LINE	
SURFACE LINE	
TIE LINE	
CREEK	
ROAD	
COUNTY ROUTE	
PROPOSED WELL	
EXISTING WELL	
PERMITTED WELL	
DISTRICT-TAXMAP-PARCEL	00-00-00

NOTES ON SURVEY

1. WELL SPOT CIRCLE & TOPO MARK SCALE IS 1"=2000'.

646

RECEIVED
Office of Oil and Gas
JUN 01 2023
WV Department of
Environmental Protection



12 Vanhorn Drive | P.O. Box 150 | Glenville, WV 26351 | 304.462.5634
1412 Kanawha Boulevard, East | Charleston, WV 25301 | 304.346.3952
254 East Beckley Bypass | Beckley, WV 25801 | 304.255.5296
slsvv.com

I THE UNDERSIGNED, HEREBY CERTIFY THAT THIS PLAT IS CORRECT TO THE BEST OF MY KNOWLEDGE AND BELIEF AND SHOWS ALL THE INFORMATION REQUIRED BY LAW AND THE REGULATIONS ISSUED AND PRESCRIBED BY THE DIVISION OF ENVIRONMENTAL PROTECTION.

P.S. 677 *Gregory A. Smith*



(+) DENOTES LOCATION OF WELL ON UNITED STATES TOPOGRAPHIC MAPS.
 DATE MAY 10, 20 23
 REVISED _____, 20 ____
 OPERATORS WELL NO. WELL NO. 470150000B
 API WELL NO. 47 - 015 - 03514-P
 STATE COUNTY PERMIT

MINIMUM DEGREE OF ACCURACY 1/200 FILE NO. 9421-SURV-4701503514-MT-R00-230510.dwg
 HORIZONTAL & VERTICAL CONTROL DETERMINED BY DGPS (SUBMETER MAPPING GRADE TIE TO CORS NETWORK) SCALE 1" = 500'

STATE OF WEST VIRGINIA
DIVISION OF ENVIRONMENTAL PROTECTION
OFFICE OF OIL AND GAS

WELL TYPE: OIL GAS LIQUID INJECTION _____ WASTE DISPOSAL _____ IF "GAS" PRODUCTION _____ STORAGE _____ DEEP _____ SHALLOW

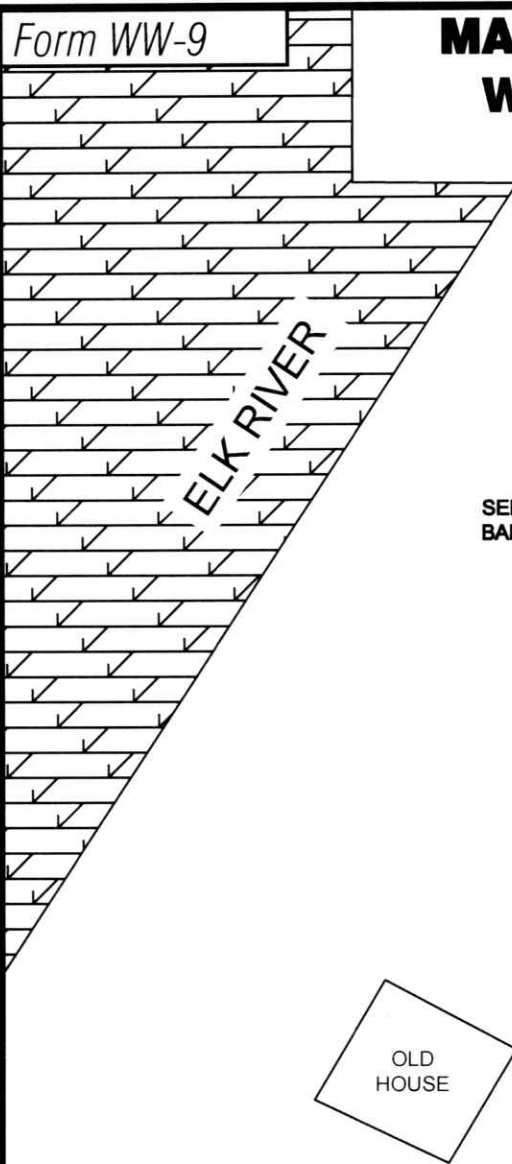
LOCATION:
 ELEVATION 683' WATERSHED ELK RIVER
 DISTRICT UNION COUNTY CLAY QUADRANGLE ELKHURST
 SURFACE OWNER GERALD B. SAMPLES, JR. ACREAGE 6.6±
 ROYALTY OWNER MARTHA F. WALKER, ETAL ACREAGE 6.6±
 PROPOSED WORK:
 DRILL _____ CONVERT _____ DRILL DEEPER _____ REDRILL _____ FRACTURE OR STIMULATE _____ PLUG OFF OLD FORMATION _____ PERFORATE NEW FORMATION _____ PLUG AND ABANDON CLEAN OUT AND REPLUG _____ OTHER _____
 PHYSICAL CHANGE IN WELL (SPECIFY) _____ TARGET FORMATION UNKNOWN
 ESTIMATED DEPTH UNKNOWN

WELL OPERATOR UNKNOWN WVDEP PAID PLUGGING CONTRACT DESIGNATED AGENT JASON HARMON, WVDEP
 ADDRESS 601 57TH STREET ADDRESS 601 57TH STREET
CHARLESTON, WV 25304 (WVDEP) CHARLESTON, WV 25304

06/30/2023

COUNTY NAME PERMIT

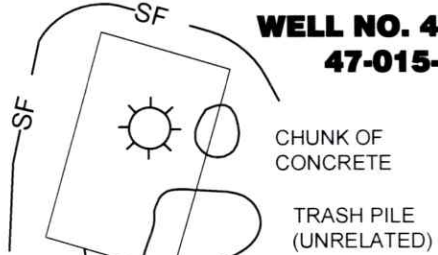
MARTHA F. WALKER LEASE WELL NO. 470150000B 47-015-03514



RECEIVED
Office of Oil and Gas
JUN 01 2023
Department of
Environmental Protection

SEDIMENT
BARRIER

WELL NO. 470150000B
47-015-03514



140 FEET± @
0-5% GRADE

0.51 MILES± TO
CO. RT. 5/1



OLD EXISTING
DRIVE

0.46 MILES±
TO DEAD END

ALL ROADS SHOWN HEREON ARE EXISTING UNLESS OTHERWISE NOTED AND SHALL BE MAINTAINED IN ACCORDANCE WITH WV D.E.P. OIL AND GAS BMP MANUAL ENTRANCES AT COUNTY/STATE ROADS SHALL BE MAINTAINED IN ACCORDANCE WITH WV D.O.T. REGULATION. SEPARATE PERMITS MAY BE REQUIRED BY THE D.O.T.

SEDIMENT BASINS (TRAPS) AND APPROPRIATE EROSION CONTROL BARRIERS ARE TO BE CONSTRUCTED AT ALL CULVERT AND CROSS DRAIN INLETS AND OUTLETS AS REQUIRED IN THE WV D.E.P. OIL AND GAS BMP MANUAL. FIELD CONDITIONS (ROCK OUTCROPS AND BEDROCK) MAY PROHIBIT INLET TRAPS BEING INSTALLED. WHEN THESE CONDITIONS EXIST ADDITIONAL EROSION CONTROL MEASURES SHALL BE EVALUATED AND UTILIZED AS NEEDED.

EARTHWORK CONTRACTORS ARE RESPONSIBLE FOR NOTIFICATION TO THE OPERATOR AND INSPECTOR PRIOR TO ANY DEVIATION FROM THIS PLAN.

TEMPORARY SEED & MULCH ALL SLOPES AFTER CONSTRUCTION OF LOCATION.

CUT & STACK ALL MARKETABLE TIMBER.

STACKED BRUSH MAY BE USED FOR SEDIMENT CONTROL.

APPLICATIONS FOR SEPARATE PLC PERMITS ON THE ACCESS ROAD STREAM CROSSINGS HAVE BEEN PREPARED (IF APPLIES).

SCALE: 1"=50'



12 Vanhorn Drive | P.O. Box 150 | Glenville, WV 26351 | 304.462.5634
1412 Kanawha Boulevard, East | Charleston, WV 25301 | 304.346.3952
254 East Beckley Bypass | Beckley, WV 25801 | 304.255.3296

DRAWN BY GF	FILE NO. 9421	DATE 5-01-23	DATE 06/30/2023	CADD FILE: 9421-SURV-REC-R00- GF-050123.DWG
----------------	------------------	-----------------	--------------------	---

WW-4B

API No. 47-015-03514
Farm Name _____
Well No. 470150000B

**INSTRUCTIONS TO COAL OPERATORS
OWNERS AND LESSEE**

The well operator named on the obverse side of WW-4 (B) is about to abandon the well described in the enclosed materials and will commence the work of plugging and abandoning said well on the date the inspector is notified. Which date shall not be less than five days after the day on which this notice and application so mailed is received, or in due course should be received by the Department of Environmental Protection Office of Oil & Gas.

This notice and application is given to you in order that your respective representatives may be present at the plugging and filling of said well. You are further notified that whether you are represented or not the operator will proceed to plug and fill said well in the manner required by Section 24, Article 6, Chapter 22 of the Code and given in detail on obverse side of this application.

NOTE: If you wish this well to be plugged according to 22-6-24(d) then as per Regulation 35CSR4-13.9 you must complete and return to this office on form OB-16 "Request by Coal Operator, Owner, or Lessee for plugging" prior to the issuance of this plugging permit.

WAIVER

The undersigned coal operator ____ / owner ____ / lessee ____ / of the coal under this well location has examined this proposed plugging work order. The undersigned has no objection to the work proposed to be done at this location, provided, the well operator has complied with all applicable requirements of the West Virginia Code and the governing regulations.

Date: _____

By: _____

Its _____

RECEIVED
Office of Oil and Gas
JUN 01 2023
WV Department of
Environmental Protection

06/30/2023

Operator's Well
Number

47015000B

INSTRUCTIONS TO SURFACE OWNERS NAMED ON PAGE WW4-A

The well operator named on page WW-4A is applying for a permit from the State to plug and abandon a well. (Note: If the surface tract is owned by more than three persons, then these materials were served on you because your name appeared on the Sheriff's tax ticket on the land or because you actually occupy the surface tract. In either case, you may be the only owner who will actually receive these materials.) See Chapter 22 of the West Virginia Code. Well work permits are valid for 24 months. If you do not own any interest in the surface tract, please forward these materials to the true owner immediately if you know who it is. Also, please notify the well operator and the Office of Oil and Gas.

**NOTE: YOU ARE NOT REQUIRED TO FILE ANY COMMENT.
WHERE TO FILE COMMENTS AND OBTAIN ADDITIONAL INFORMATION:**

Chief, Office of Oil and Gas
Department of Environmental Protection
601 57th St. SE
Charleston, WV 25304
(304) 926-0450

Time Limits and methods for filing comments. The law requires these materials to be served on or before the date the operator files his Application. You have **FIVE (5) DAYS** after the filing date to file your comments. Comments must be filed in person or received in the mail by the Chief's office by the time stated above. You may call the Chief's office to be sure of the date. Check with your postmaster to ensure adequate delivery time or to arrange special expedited handling. If you have been contacted by the well operator and you have signed a "voluntary statement of no objection" to the planned work described in these materials, then the permit may be issued at any time.

Comments must be in writing. Your comments must include your name, address and telephone number, the well operator's name and well number and the approximate location of the proposed well site including district and county from the application. You may add other documents, such as sketches, maps or photographs to support your comments.

The Chief has the power to deny or condition a well work permit based on comments on the following grounds:

- 1) The proposed well work will constitute a hazard to the safety of persons.
- 2) The soil erosion and sediment control plan is not adequate or effective;
- 3) Damage would occur to publicly owned lands or resources;
- 4) The proposed well work fails to protect fresh water sources or supplies;
- 5) The applicant has committed a substantial violation of a previous permit or a substantial violation of one or more of the rules promulgated under Chapter 22, and has failed to abate or seek review of the violation..."

If you want a copy of the permit as it is issued or a copy of the order denying the permit, you should request a copy from the Chief.

VOLUNTARY STATEMENT OF NO OBJECTION

I hereby state that I have read the instructions to surface owners and that I have received copies of a Notice and Application For A Permit To Plug And Abandon on Forms WW-4A and WW-4B, and a survey plat.

I further state that I have no objection to the planned work described in these materials, and I have no objection to a permit being issued on those materials.

FOR EXECUTION BY A NATURAL PERSON
ETC.

FOR EXECUTION BY A CORPORATION,

RECEIVED
Office of Oil and Gas
JUN 01 2023
WV Department of
Environmental Protection

_____	Date	_____	Name
Signature		By	_____
		Its	_____
			Date

Signature

06/30/2023



info@slswv.com
www.slswv.com

May 31, 2023

Jason Harmon, Deputy Director
WV Department of Environmental Protection
Office of Oil & Gas
601 57th Street, SE
Charleston, WV 25304-2345

RECEIVED
Office of Oil and Gas

JUN 01 2023

WV Department of
Environmental Protection

Mr. Harmon,

Please find enclosed a permit application to plug API# 47-015-03514 in Union District, Clay County. It is a part of the multi-well plugging contract for the Orphan and Abandoned Well Program for Region 6. The plugging contractor is Next Level Energy, operating under the Region 6 contract. The Inspector has signed off on the work to be performed and the surface owners has been mailed a copy of the Plugging Permit Application. Mail receipts has been included for surface owner packages along with notice of intent forms and mail receipts.

If you have any questions or comments please do not hesitate to contact me.

Jim Mencer
Permitting Technician
SLS Land & Energy Development
304-462-5634

12 Vanhorn Drive, Glenville, WV 26351
1412 Kanawha Boulevard East, Charleston, WV 25301
254 East Beckley Bypass, Beckley, WV 25801
304-462-5634

06/30/2023



Kennedy, James P <james.p.kennedy@wv.gov>

plugging permits issued 4701503513 03514 03515

1 message

Kennedy, James P <james.p.kennedy@wv.gov>

Thu, Jun 29, 2023 at 10:57 AM

To: Henry J Harmon <henry.j.harmon@wv.gov>, Chris Veazey <CVeazey@dgoc.com>, Austin Sutler <asutler@nextlvenergy.com>, Jeremy E James <jeremy.e.james@wv.gov>, tdavis@wvassessor.com


To whom it may concern, plugging permits have been issued for 4701503513 03514 03515.


James Kennedy

WVDEP OOG

3 attachments

 **4701503514.pdf**
3408K

 **4701503513.pdf**
4153K

 **4701503515.pdf**
4554K

06/30/2023