



---

**west virginia** department of environmental protection

---

Office of Oil and Gas  
601 57th Street SE  
Charleston, WV 25304  
(304) 926-0450  
(304) 926-0452 fax

Earl Ray Tomblin, Governor  
Randy C. Huffman, Cabinet Secretary  
www.dep.wv.gov

April 30, 2015


**WELL WORK PLUGGING PERMIT**

**Plugging**

This permit, API Well Number: 47-1502124, issued to TRIAD HUNTER, LLC, is evidence of permission granted to perform the specified well work at the location described on the attached pages and located on the attached plat, subject to the provisions of Chapter 22 of the West Virginia Code of 1931, as amended, and all rules and regulations promulgated thereunder, and to all conditions and provisions outlined in the pages attached hereto. Notification shall be given by the operator to the Oil and Gas Inspector at least 24 hours prior to the construction of roads, locations, and/or pits for any permitted work. In addition, the well operator shall notify the same inspector 24 hours before any actual well work is commenced and prior to running and cementing casing. Spills or emergency discharges must be promptly reported by the operator to 1-800-642-3074 and to the Oil and Gas inspector.

Upon completion of the plugging well work, the above named operator will reclaim the site according to the provisions of WV Code 22-6-30. The above named operator will also file, as required in WV Code 22-6-23, an affidavit on form WR-38 by two experienced persons in the operator's employment and the Oil and Gas inspector that the work authorized under this permit was performed and a description given. Failure to abide by all statutory and regulatory provisions governing all duties and operations here under may result in suspensions or revocation of this permit and in addition may result in civil and/or criminal penalties being imposed upon the operator.

This permit will expire in two (2) years from date of issue. If there are any questions, please free to contact me at (304) 926-0499 ext. 1654.



James Martin  
Chief

Operator's Well No: 20951  
Farm Name: ROGERS, RALPH  
**API Well Number: 47-1502124**  
**Permit Type: Plugging**  
Date Issued: 04/30/2015

**Promoting a healthy environment.**

**05/01/2015**

## PERMIT CONDITIONS

West Virginia Code §22-6-11 allows the Office of Oil and Gas to place specific conditions upon this permit. Permit conditions have the same effect as law. Failure to adhere to the specified permit conditions may result in enforcement action.

### CONDITIONS

---

1. All pits must be lined with a minimum of 20 mil thickness synthetic liner.
2. In the event of an accident or explosion causing loss of life or serious personal injury in or about the well or while working on the well, the well operator or its contractor shall give notice, stating the particulars of the accident or explosion, to the oil and gas inspector and the Chief within twenty-four (24) hours.
3. Well work activities shall not constitute a hazard to the safety of persons.
4. This well is under a consent order and must be plugged under the terms of that agreement.

I

WW-4B  
Rev. 2/01

1) Date January 20, 2015  
2) Operator's  
Well No. Jaames Phillips # 20951  
3) API Well No. 47-015 - 2124

STATE OF WEST VIRGINIA  
DEPARTMENT OF ENVIRONMENTAL PROTECTION  
OFFICE OF OIL AND GAS

APPLICATION FOR A PERMIT TO PLUG AND ABANDON

4) Well Type: Oil \_\_\_ / Gas \_\_\_ / Liquid injection X / Waste disposal \_\_\_ /  
(If "Gas, Production \_\_\_ or Underground storage \_\_\_) Deep \_\_\_ / Shallow \_\_\_

5) Location: Elevation 1029' GL Watershed Summers Fork  
District Henry County Clay Quadrangle Newton

6) Well Operator Triad Hunter, LLC 7) Designated Agent Kim Arnold  
Address 125 Putnam Street Address P.O. Box 154  
Marietta, Ohio 45750 Waverly, WV 26184

8) Oil and Gas Inspector to be notified 9) Plugging Contractor  
Name Ed Gainer Name N/A  
Address P.O. Box 821 Address \_\_\_\_\_  
Spencer, WV 25276

LTD 2046'

10) Work Order: The work order for the manner of plugging this well is as follows:

SET - 200' Bottom hole plug in 4 1/2" casing. Across perfor  
FROM 2046' - 1846'.  
No Cut Plug - 4 1/2" casing cemented to surface!  
TAG PLUG, ADD MORE CEMENT IF NEEDED. JMM.  
100' - Elevation plug @ 1050' ( inside 4 1/2" csg. ).

No Surface Casing Plug !


SET - 200' Surface plug in 4 1/2" casing. FROM 200' TO SURFACE.

- Note! 1. All cement plugs - Class A cement.
- 2. Gel spacers between all cement plugs.
- 3. No coal seams reported.

Received  
Office of Oil & Gas  
MAR 16 2015

SET MONUMENT PER WV STATE CODE.

Notification must be given to the district oil and gas inspector 24 hours before permitted work can commence.

Work order approved by inspector  Date 3/9/15

1502124P



IV-35  
(Rev 8-81)

Date April 26, 1983  
Operator's  
Well No. 20951  
Farm James Phillips  
API No. 47 - 015 - 02124

State of West Virginia  
Department of Mines  
Oil and Gas Division

WELL OPERATOR'S REPORT  
OF  
DRILLING, FRACTURING AND/OR STIMULATING, OR PHYSICAL CHANGE

WELL TYPE: Oil      / Gas      / Liquid Injection x / Waste Disposal      /  
(If "Gas," Production      / Underground Storage      / Deep      / Shallow      /)

LOCATION: Elevation: 1029.40 Watershed Summers Fork  
District: Henry County Clay Quadrangle Newton

COMPANY Columbia Gas Transmission Corporation  
ADDRESS P. O. Box 1273, Charleston, WV 25325  
DESIGNATED AGENT James L. Weekley  
ADDRESS P. O. Box 1273, Charleston, WV 25325  
SURFACE OWNER Ralph & Pansey Rogers  
ADDRESS Ovapa, WV 25150  
MINERAL RIGHTS OWNER Tressie M. Hunt  
ADDRESS 816 Austin Drive, St. Albans, WV 25177  
OIL AND GAS INSPECTOR FOR THIS WORK Martin Nichols  
ADDRESS Clendenin, WV 25045  
PERMIT ISSUED 3/30/82  
DRILLING COMMENCED 5/11/82  
DRILLING COMPLETED 5/15/82  
IF APPLICABLE: PLUGGING OF DRY HOLE ON CONTINUOUS PROGRESSION FROM DRILLING OR REWORKING. VERBAL PERMISSION OBTAINED ON     

| Casing & Tubing  | Used in Drilling | Left in Well | Cement fill up Cu. ft. |
|------------------|------------------|--------------|------------------------|
| Size 20-16 Cond. |                  |              |                        |
| 13-10"           |                  |              |                        |
| 9 5/8            |                  |              |                        |
| 8 5/8            | 433.03           | 433.03       | 140 Sacks              |
| 7                |                  |              |                        |
| 5 1/2            |                  |              |                        |
| 4 1/2            | 2038.09          | 2038.09      | 420 Sacks              |
| 3                |                  |              |                        |
| 2                |                  |              |                        |
| Liners used      |                  |              |                        |

GEOLOGICAL TARGET FORMATION Big Injun Depth 2015 feet  
Depth of completed well 2060 feet Rotary X / Cable Tools       
Water strata depth: Fresh      feet; Salt      feet  
Coal seam depths:      Is coal being mined in the area? No

OPEN FLOW DATA  
Producing formation      Pay zone depth      feet  
Gas: Initial open flow      Mcf/d Oil: Initial open flow      Bbl/d  
Final open flow      Mcf/d Final open flow      Bbl/d  
Time of open flow between initial and final tests      hours  
Static rock pressure      psig (surface measurement) after      hours shut in  
(If applicable due to multiple completion--)  
Second producing formation      Pay zone depth      feet  
Gas: Initial open flow      Mcf/d Oil: Initial open flow      Bbl/d  
Final open flow      Mcf/d Oil: Final open flow      Bbl/d  
Time of open flow between initial and final tests      hours  
Static rock pressure      psig (surface measurement) after      hours shut in

05/01/2015

DETAILS OF PERFORATED INTERVALS, FRACTURING OR STIMULATING, PHYSICAL CHANGE, ETC.

Perforated 5/24/82 from 1922-1946' with one hole.

Acidized 5/24/82 from 1922-1946' with 500 gallons Hcl.

WELL LOG

| FORMATION      | COLOR | HARD OR SOFT | TOP FEET | BOTTOM FEET | REMARKS<br>Including indication of all fresh and salt water, coal, oil and gas |
|----------------|-------|--------------|----------|-------------|--|
| Silt & Sand    |       |              | 0        | 200         |  |
| Sand           |       |              | 200      | 336         |  |
| Silt & Sand    |       |              | 336      | 442         |  |
| Sand           |       |              | 442      | 534         |  |
| Slate          |       |              | 534      | 554         |  |
| Sand           |       |              | 554      | 592         |  |
| Sand & Slate   |       |              | 592      | 720         |  |
| Slate          |       |              | 720      | 822         |  |
| Sand           |       |              | 822      | 864         |  |
| Slate & Silt   |       |              | 864      | 1138        |  |
| Sand           |       |              | 1138     | 1182        |  |
| Silt & Slate   |       |              | 1182     | 1236        |  |
| Lee Sand       |       |              | 1236     | 1514        | Salt Water   |
| Shale          |       |              | 1514     | 1543        |  |
| Maxon Sand     |       |              | 1543     | 1640        |  |
| Shale          |       |              | 1640     | 1692        |  |
| Greenbrier Ls. |       |              | 1692     | 1904        |  |
| Big Injun      |       |              | 1904     | 1950        |  |
| DTD            |       |              |          | 2060        |  |
| LTD            |       |              |          | 2046        |  |

Received  
Office of Oil & Gas  
MAR 16 2015

(Attach separate sheets as necessary)

Columbia Gas Transmission Corporation

Well Operator

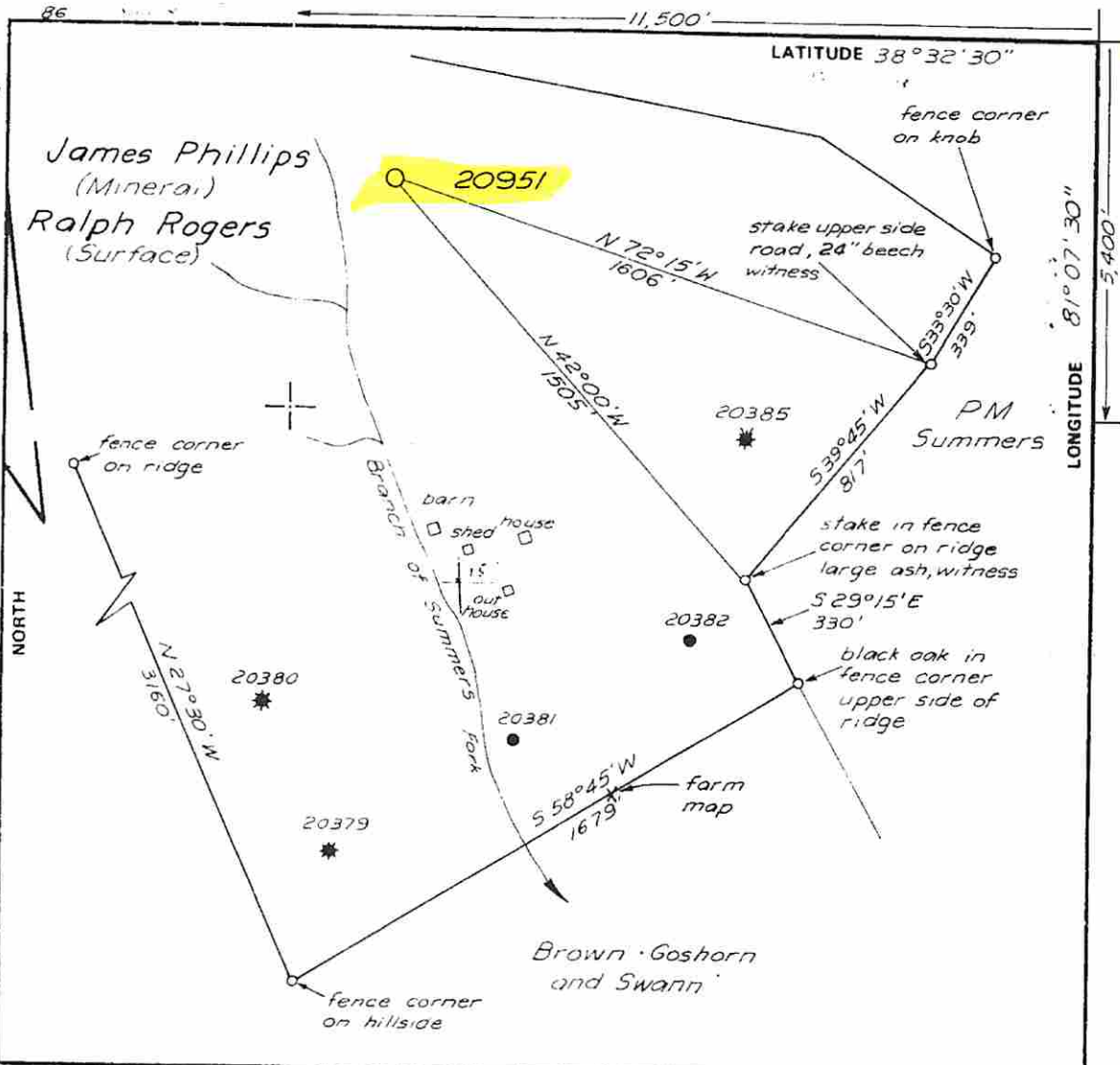
By:

Date:

*[Signature]*  
5-31-83

05/01/2015

Note: Regulation 2.02(i) provides as follows:  
"The term 'log' or 'well log' shall mean a systematic detailed geological record of all formations, including coal, encountered in the drilling of a well."



FILE NO. 86-71  
 DRAWING NO. 20951  
 SCALE 1" = 400'  
 MINIMUM DEGREE OF ACCURACY 1 in 200  
 PROVEN SOURCE OF ELEVATION US Gov't B.M. at Ovapa, Elev. 864

I, THE UNDERSIGNED, HEREBY CERTIFY THAT THIS PLAT IS CORRECT TO THE BEST OF MY KNOWLEDGE AND BELIEF AND SHOWS ALL THE INFORMATION REQUIRED BY LAW AND THE REGULATIONS ISSUED AND PRESCRIBED BY THE DEPARTMENT OF MINES.  
 (SIGNED) Wayd C. Hart  
 R.P.E. L.L.S. 99

PLACE SEAL HERE

(+) DENOTES LOCATION OF WELL ON UNITED STATES TOPOGRAPHIC MAPS  
 FORM IV-6 (8-78) Lat 38°31'37"  
 Long. 81°09'54"



DATE 08-05, 19 81  
 OPERATOR'S WELL NO. 20951  
 API WELL NO. 47-015-2124-L1  
 STATE COUNTY PERMIT

STATE OF WEST VIRGINIA  
 DEPARTMENT OF MINES  
 OIL AND GAS DIVISION

WELL TYPE: OIL \_\_\_ GAS \_\_\_ LIQUID INJECTION X WASTE DISPOSAL \_\_\_  
 (IF "GAS") PRODUCTION \_\_\_ STORAGE \_\_\_ DEEP \_\_\_ SHALLOW X  
 LOCATION ELEVATION 1029.40 WATER SHED Summers Fork  
 DISTRICT Henry COUNTY Clay  
 QUADRANGLE Newton, W Va  
 SURFACE OWNER Ralph Rogers ACREAGE 112  
 OIL & GAS ROYALTY OWNER James Phillips LEASE ACREAGE 112  
 LEASE NO. 13188  
 PROPOSED WORK: DRILL X CONVERT \_\_\_ DRILL DEEPER \_\_\_ REDRILL \_\_\_ FRACTURE OR STIMULATE \_\_\_ PLUG OFF OLD FORMATION \_\_\_ PERFORATE NEW FORMATION \_\_\_ OTHER PHYSICAL CHANGE IN WELL (SPECIFY) \_\_\_  
 PLUG AND ABANDON \_\_\_ CLEAN OUT AND REPLUG \_\_\_  
 TARGET FORMATION 17147 ESTIMATED DEPTH 2015  
 WELL OPERATOR Coal Gas Trans. Corp. DESIGNATED AGENT J.B. Hoaning  
 ADDRESS P.O. Box 1273 ADDRESS Same  
Charleston, W Va. 25309

Received  
 Office of Oil & Gas  
 MAR 16 2015  
 05/01/2015

1502124P

WW-4A  
Revised 6-07

1) Date: 1/20/2015  
2) Operator's Well Number  
James Phillips # 20951

3) API Well No.: 47 - 015 - 2124

**STATE OF WEST VIRGINIA**  
**DEPARTMENT OF ENVIRONMENTAL PROTECTION, OFFICE OF OIL AND GAS**  
**NOTICE OF APPLICATION TO PLUG AND ABANDON A WELL**

|                                   |                                    |
|-----------------------------------|------------------------------------|
| 4) Surface Owner(s) to be served: | 5) (a) Coal Operator               |
| (a) Name <u>Larry Rodgers</u>     | Name <u>N/A</u>                    |
| Address <u>97 Ash Camp Road</u> ✓ | Address _____                      |
| <u>Ovapa, WV 25164</u>            | _____                              |
| (b) Name _____                    | (b) Coal Owner(s) with Declaration |
| Address _____                     | Name <u>N/A</u>                    |
| _____                             | Address _____                      |
| (c) Name _____                    | Name _____                         |
| Address _____                     | Address _____                      |
| _____                             | _____                              |
| 6) Inspector <u>Ed Gainer</u>     | (c) Coal Lessee with Declaration   |
| Address <u>P.O. Box 821</u>       | Name <u>N/A</u>                    |
| <u>Spencer, WV 25276</u>          | Address _____                      |
| Telephone <u>(304) 389-7582</u>   | _____                              |

**TO THE PERSONS NAMED ABOVE:** You should have received this Form and the following documents:


- (1) The application to Plug and Abandon a Well on Form WW-4B, which sets out the parties involved in the work and describes the well its and the plugging work order; and
- (2) The plat (surveyor's map) showing the well location on Form WW-6.

The reason you received these documents is that you have rights regarding the application which are summarized in the instructions on the reverses side. However, you are not required to take any action at all.

Take notice that under Chapter 22-6 of the West Virginia Code, the undersigned well operator proposes to file or has filed this Notice and Application and accompanying documents for a permit to plug and abandon a well with the Chief of the Office of Oil and Gas, West Virginia Department of Environmental Protection, with respect to the well at the location described on the attached Application and depicted on the attached Form WW-6. Copies of this Notice, the Application, and the plat have been mailed by registered or certified mail or delivered by hand to the person(s) named above (or by publication in certain circumstances) on or before the day of mailing or delivery to the Chief.

|               |   |   |
|---------------|---|---|
| Well Operator | <u>Triad Hunter, LLC</u>                  | <b>Received</b><br><b>Office of Oil &amp; Gas</b><br><b>MAR 16 2015</b> |
| By:           | <u>Rocky Roberts</u> <i>RM</i>            |   |
| Its:          | <u>Senior V.P. Appalachian Operations</u> |   |
| Address       | <u>125 Putnam Street</u>                  |   |
| Telephone     | <u>(740) 374-2940</u>                     |   |

Subscribed and sworn before me this 22nd day of January 2015  
Elizabeth R. Tera  
My Commission Expires 02-29-16




ELIZABETH R. TERA  
NOTARY PUBLIC  
In and for the State of Ohio  
My Commission Expires  
2-29-16

**Oil and Gas Privacy Notice**

The Office of Oil and Gas processes your personal information, such as name, address and phone number, as a part of our regulatory duties. Your personal information may be disclosed to other State agencies or third parties in the normal course of business or as needed to comply with statutory or regulatory requirements, including Freedom of Information Act requests. Our office will appropriately secure your personal information. If you have any questions about our use of your personal information, please contact DEP's Chief Privacy Officer at [depprivacyoffier@wv.gov](mailto:depprivacyoffier@wv.gov).

05/01/2015



Larry Rodgers

James Phillips

# 20949

# 20951

# 20954

# 20682

(4 Wells)

915 Greenbay Road  
Martinsburg, WV 26508  
Toll Free 888.292.0601  
Fax 304.293.0283

**MPS**  
Expert Solutions.  
www.martinsburgprinting.com

7034 0150 0000 9042 1316

U.S. Postal Service  
**CERTIFIED MAIL™ RECEIPT**  
 (Domestic Mail Only; No Insurance Coverage Provided)

For delivery information visit our website at [www.usps.com](http://www.usps.com).

**OFFICIAL USE**

|   |    |   |
|---|----|---|
| Postage   | \$ |  Postmark Here |
| Certified Fee                                     |    |   |
| Return Receipt Fee<br>(Endorsement Required)      |    |   |
| Restricted Delivery Fee<br>(Endorsement Required) |    |   |
| Total Postage & Fees                              | \$ |   |

Sent To: Larry Rodgers  
 Street, Apt. No., or PO Box No. 97 Ash Camp Rd  
 City, State, ZIP+4® Chiapa WV 25164

PS Form 3800, August 2006 See Reverse for Instructions



WW-4B

|           |                       |
|-----------|-----------------------|
| API No.   | <u>47-015-2124</u>    |
| Farm Name | <u>James Phillips</u> |
| Well No.  | <u>20951</u>          |

**INSTRUCTIONS TO COAL OPERATORS  
OWNERS AND LESSEE**

The well operator named on the obverse side of WW-4 (B) is about to abandon the well described in the enclosed materials and will commence the work of plugging and abandoning said well on the date the inspector is notified. Which date shall not be less than five days after the day on which this notice and application so mailed is received, or in due course should be received by the Department of Environmental Protection Office of Oil & Gas.

This notice and application is given to you in order that your respective representatives may be present at the plugging and filling of said well. You are further notified that whether you are represented or not the operator will proceed to plug and fill said well in the manner required by Section 24, Article 6, Chapter 22 of the Code and given in detail on obverse side of this application.

NOTE: If you wish this well to be plugged according to 22-6-24(d) then as per Regulation 35CSR4-13.9 you must complete and return to this office on form OB-16 "Request by Coal Operator, Owner, or Lessee for plugging" prior to the issuance of this plugging permit.

**WAIVER**

The undersigned coal operator \_\_\_\_/ owner \_\_\_\_/ lessee \_\_\_\_/ of the coal under this well location has examined this proposed plugging work order. The undersigned has no objection to the work proposed to be done at this location, provided, the well operator has complied with all applicable requirements of the West Virginia Code and the governing regulations.

Date: \_\_\_\_\_

\_\_\_\_\_

By: \_\_\_\_\_

Its \_\_\_\_\_

STATE OF WEST VIRGINIA  
DEPARTMENT OF ENVIRONMENTAL PROTECTION  
OFFICE OF OIL AND GAS

CONSTRUCTION AND RECLAMATION PLAN AND SITE REGISTRATION APPLICATION FORM  
GENERAL PERMIT FOR OIL AND GAS PIT WASTE DISCHARGE

Operator Name Triad Hunter, LLC OP Code 4944494833

Watershed Summers Fork Quadrangle Newton

Elevation 1029' GL County Clay District Henry

Description of anticipated Pit Waste: oil, saltwater, and freshwater

Will a synthetic liner be used in the pit? "No Pit"

Proposed Disposal Method For Treated Pit Wastes:

- Land Application
- Underground Injection ( UIC Permit Number \_\_\_\_\_ )
- Reuse (at API Number \_\_\_\_\_ )
- Off Site Disposal (Supply form WW-9 for disposal location)
- Other (Explain Fluids collected in surface tank and hauled to Ovapa Injection Facility.)

Proposed Work For Which Pit Will Be Used:

- Drilling  Swabbing
- Workover  Plugging
- Other (Explain \_\_\_\_\_)

I certify that I understand and agree to the terms and conditions of the GENERAL WATER POLLUTION PERMIT issued on August 1, 2005, by the Office of Oil and Gas of the West Virginia Department of Environmental Protection. I understand that the provisions of the permit are enforceable by law. Violations of any term or condition of the general permit and/or other applicable law or regulation can lead to enforcement action.

I certify under penalty of law that I have personally examined and am familiar with the information submitted on this application form and all attachments thereto and that, based on my inquiry of those individuals immediately responsible for obtaining the information, I believe that the information is true, accurate, and complete. I am aware that there are significant penalties for submitting false information, including the possibility of fine or imprisonment.

Company Official Signature [Signature]


Company Official (Typed Name) Rocky Roberts

Company Official Title Senior V.P. Appalachian Operations


Received  
Office of Oil & Gas  
MAR 16 2015

Subscribed and sworn before me this 22nd day of January, 20 15

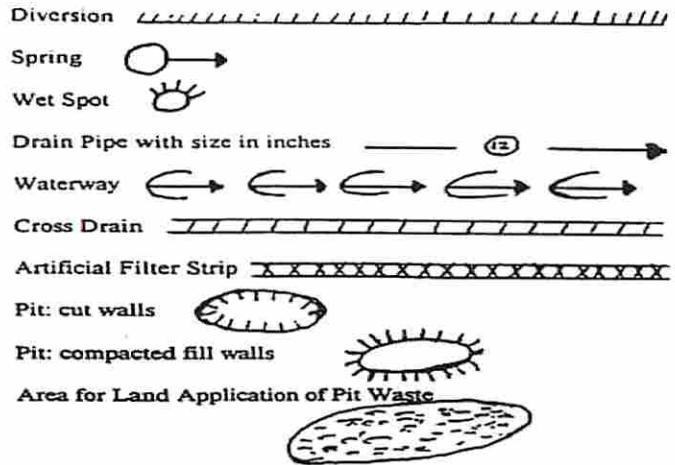
Elizabeth R. Jebg



My commission expires 2-29-16



LEGEND




Proposed Revegetation Treatment: Acres Disturbed one (1) Prevegetation pH 5.5  
 Lime Two (2) Tons/acre or to correct to pH 6.5  
 Fertilizer (10-20-20 or equivalent) 500 lbs/acre (500 lbs minimum)  
 Mulch (50 bales) 2.5 Tons/acre

Seed Mixtures

| Seed Type         | Area I<br>lbs/acre | Seed Type | Area II<br>lbs/acre |
|-------------------|--------------------|-----------|---------------------|
| Orchard Grass     | 30%                |           |                     |
| Rye (Annual & BT) | 35%                |           |                     |
| Timothy (Climax)  | 25%                |           |                     |
| Clover (Med. Red) | 10%                |           |                     |

Attach: Drawing(s) of road, location, pit and proposed area for land application.

Photocopied section of involved 7.5' topographic sheet.

Plan Approved by: 

Comments: \_\_\_\_\_

Title: Inspector

Date: 3/9/15

Received Office of Oil & Gas

MAR 16 2015

Field Reviewed? ( ) Yes (X) No

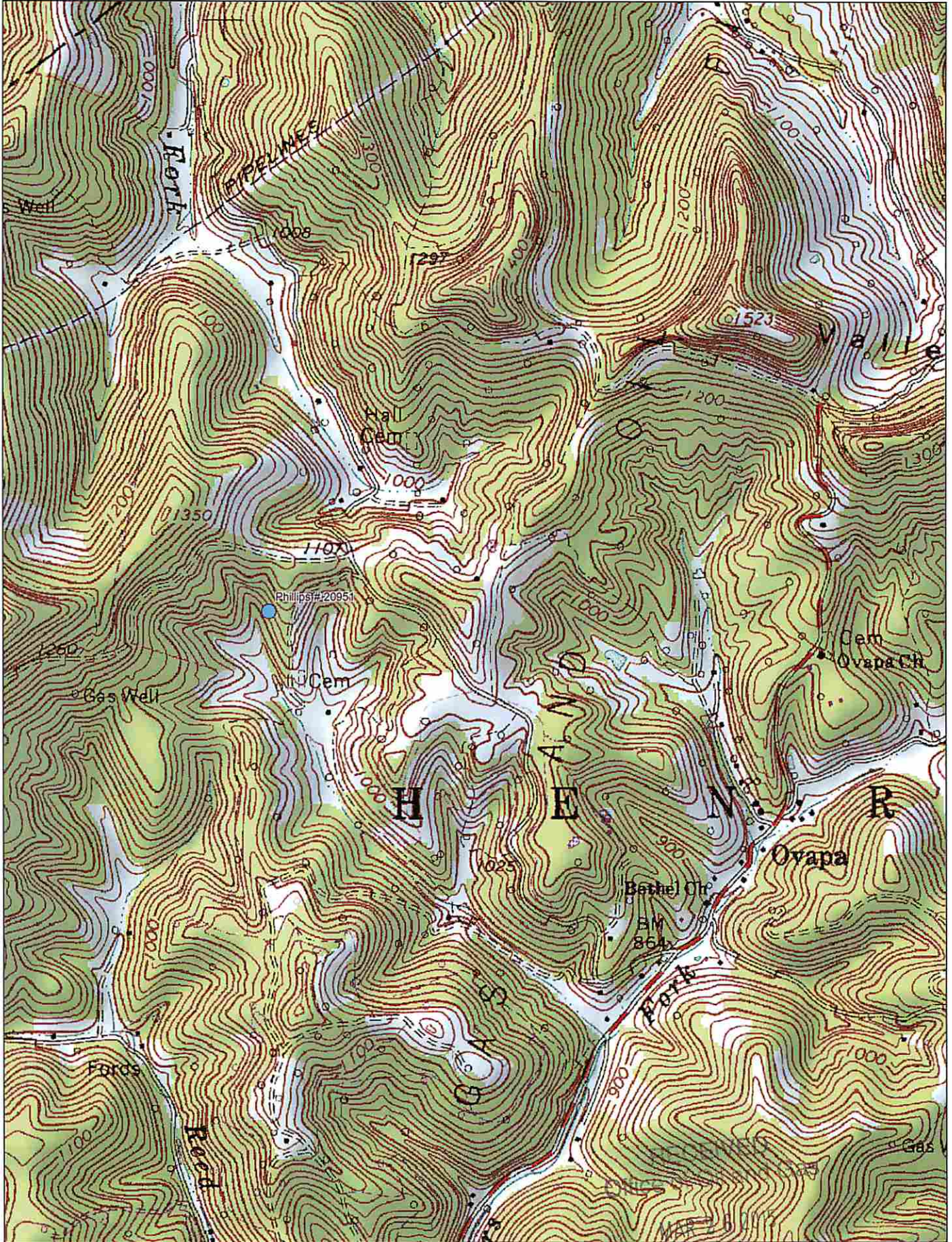
Corrected Topo

Phillips # 20951

1502124 f

DeLORME

XMap® 7



Data use subject to license.

© DeLorme. XMap® 7.

www.delorme.com



Scale 1 : 14,400

WV Department of Environmental Protection  
 05/01/2015  
 Data Zoom 13-7

WW-7  
8-30-06



West Virginia Department of Environmental Protection  
Office of Oil and Gas

**WELL LOCATION FORM: GPS**

API: 47-015-02124 WELL NO.: 20951

FARM NAME: James Phillips

RESPONSIBLE PARTY NAME: Triad Hunter, LLC

COUNTY: Clay DISTRICT: Henry

QUADRANGLE: Newton

SURFACE OWNER: Larry Rodgers

ROYALTY OWNER: Blackstone Minerals LLP

UTM GPS NORTHING: ~~4264314~~ 426 4296.1 (corrected)

UTM GPS EASTING: ~~485655~~ 485617.7 GPS ELEVATION: 1025

The Responsible Party named above has chosen to submit GPS coordinates in lieu of preparing a new well location plat for a plugging permit or assigned API number on the above well. The Office of Oil and Gas will not accept GPS coordinates that do not meet the following requirements:

1. Datum: NAD 1983, Zone: 17 North, Coordinate Units: meters, Altitude: height above mean sea level (MSL) – meters.
2. Accuracy to Datum – 3.05 meters
3. Data Collection Method:

Survey grade GPS : Post Processed Differential

Real-Time Differential

Mapping Grade GPS : Post Processed Differential

Real-Time Differential

4. Letter size copy of the topography map showing the well location.

I the undersigned, hereby certify this data is correct to the best of my knowledge and belief and shows all the information required by law and the regulations issued and prescribed by the Office of Oil and Gas.

Bon Smith  
Signature

Geologist  
Title

RECEIVED  
Office of Oil and Gas  
3/17/15  
MAR 26 2015  
Date

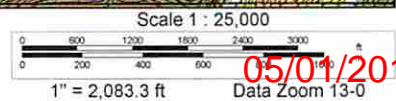
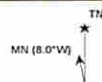
WV Department of Environmental Protection 05/01/2015



Data use subject to license.

© DeLorme. XMap® 7.

www.delorme.com



I  
now

Operator: TRIAD HUNTER, LLC

API: 1502124

WELL No: 20951

Reviewed by: gwm Date: 4/29/15

05 Day End of Comment: 3/24/15

### CHECKLIST FOR FILING A PERMIT

#### Plugging

- WW-4B
- Inspector signature on WW-4B
- Completion / Well Records of Previous Work
- WW-4A (Notarized)
- Certified Mail Receipts, Waivers, or Affidavits of Personal Service
- Surface Owner Waiver
- Coal Owner / Lessee / Operator Waiver
- WW-9 (Page 1) (Notarized)
- Inspector Signature on WW-9 (Optional)
- Topographic Map of location of well (corrected 03/24/15)
- WW-7

#### OR

- Mylar Plat (Surface owner on plat matches WW-4A)
- Bond
- Company is Registered with the SOS
- Worker's Compensation / Unemployment Insurance account is OK
- ~~\$100.00 check~~ (\$0.00 if no pit)

05/01/2015