



---

**west virginia** department of environmental protection

---

Office of Oil and Gas  
601 57th Street SE  
Charleston, WV 25304  
(304) 926-0450  
(304) 926-0452 fax

Earl Ray Tomblin, Governor  
Randy C. Huffman, Cabinet Secretary  
www.dep.wv.gov

June 17, 2015

**WELL WORK PLUGGING PERMIT**

**Plugging**

This permit, API Well Number: 47-1501307, issued to TRIAD HUNTER, LLC, is evidence of permission granted to perform the specified well work at the location described on the attached pages and located on the attached plat, subject to the provisions of Chapter 22 of the West Virginia Code of 1931, as amended, and all rules and regulations promulgated thereunder, and to all conditions and provisions outlined in the pages attached hereto. Notification shall be given by the operator to the Oil and Gas Inspector at least 24 hours prior to the construction of roads, locations, and/or pits for any permitted work. In addition, the well operator shall notify the same inspector 24 hours before any actual well work is commenced and prior to running and cementing casing. Spills or emergency discharges must be promptly reported by the operator to 1-800-642-3074 and to the Oil and Gas inspector.

Upon completion of the plugging well work, the above named operator will reclaim the site according to the provisions of WV Code 22-6-30. The above named operator will also file, as required in WV Code 22-6-23, an affidavit on form WR-38 by two experienced persons in the operator's employment and the Oil and Gas inspector that the work authorized under this permit was performed and a description given. Failure to abide by all statutory and regulatory provisions governing all duties and operations here under may result in suspensions or revocation of this permit and in addition may result in civil and/or criminal penalties being imposed upon the operator.

This permit will expire in two (2) years from date of issue. If there are any questions, please free to contact me at (304) 926-0499 ext. 1654.

James Martin

Chief

Operator's Well No: 174

Farm Name: STOCKLEY, O. D.

**API Well Number: 47-1501307**

**Permit Type: Plugging**

Date Issued: 06/17/2015

**Promoting a healthy environment.**

**06/19/2015**

## PERMIT CONDITIONS

West Virginia Code §22-6-11 allows the Office of Oil and Gas to place specific conditions upon this permit. Permit conditions have the same effect as law. Failure to adhere to the specified permit conditions may result in enforcement action.

### CONDITIONS

---

1. All pits must be lined with a minimum of 20 mil thickness synthetic liner.
2. In the event of an accident or explosion causing loss of life or serious personal injury in or about the well or while working on the well, the well operator or its contractor shall give notice, stating the particulars of the accident or explosion, to the oil and gas inspector and the Chief within twenty-four (24) hours.
3. Well work activities shall not constitute a hazard to the safety of persons.

1) Date January 20, 2015  
2) Operator's  
Well No. O.D. Stockley # 174  
3) API Well No. 47-015 - 1307 P

STATE OF WEST VIRGINIA  
DEPARTMENT OF ENVIRONMENTAL PROTECTION  
OFFICE OF OIL AND GAS

APPLICATION FOR A PERMIT TO PLUG AND ABANDON

- 4) Well Type: Oil \_\_\_ / Gas \_\_\_ / Liquid injection X / Waste disposal \_\_\_ /  
(If "Gas, Production \_\_\_ or Underground storage \_\_\_) Deep \_\_\_ / Shallow \_\_\_
- 5) Location: Elevation 1197' GL      Watershed Granny's Creek  
District Henry      County Clay      Quadrangle Newton
- 6) Well Operator Triad Hunter, LLC      7) Designated Agent Kim Arnold  
Address 125 Putnam Street      Address P.O. Box 154  
Marietta, Ohio 45750      Waverly, WV 26184
- 8) Oil and Gas Inspector to be notified      9) Plugging Contractor  
Name Ed Gainer      Name N/A  
Address P.O. Box 821      Address \_\_\_\_\_  
Spencer, WV 25276      \_\_\_\_\_

10) Work Order: The work order for the manner of plugging this well is as follows:

- 150' - 200' Bottom hole plug in 4 1/2" casing.
- 100' - Cut plug (4.5" csg.) Estimated cement top @ 1805'.
- 100' - Elevation plug @ 1225'.
- 100' - Surface casing plug @ 400'.
- 150' - Surface plug in 8 5/8" casing.

- Note! 1. All cement plugs - Class A cement.  
2. Gel spacers between all cement plugs.  
3. No coal seams reported.

*ELECT MONUMENT W/API #*

RECEIVED  
Office of Oil and Gas

Notification must be given to the district oil and gas inspector 24 hours before permitted work can commence. APR 02 2015

Work order approved by inspector [Signature]      WV Department of Environmental Protection  
Date 3/27/15

06/19/2015

WW-4B

N/A

API No.	<u>47-015-1307</u>
Farm Name	<u>O.D. Stockley</u>
Well No.	<u>174</u>

**INSTRUCTIONS TO COAL OPERATORS  
OWNERS AND LESSEE**

The well operator named on the obverse side of WW-4 (B) is about to abandon the well described in the enclosed materials and will commence the work of plugging and abandoning said well on the date the inspector is notified. Which date shall not be less than five days after the day on which this notice and application so mailed is received, or in due course should be received by the Department of Environmental Protection Office of Oil & Gas.

This notice and application is given to you in order that your respective representatives may be present at the plugging and filling of said well. You are further notified that whether you are represented or not the operator will proceed to plug and fill said well in the manner required by Section 24, Article 6, Chapter 22 of the Code and given in detail on obverse side of this application.

NOTE: If you wish this well to be plugged according to 22-6-24(d) then as per Regulation 35CSR4-13.9 you must complete and return to this office on form OB-16 "Request by Coal Operator, Owner, or Lessee for plugging" prior to the issuance of this plugging permit.

**WAIVER**

The undersigned coal operator \_\_\_\_/ owner \_\_\_\_/ lessee \_\_\_\_/ of the coal under this well location has examined this proposed plugging work order. The undersigned has no objection to the work proposed to be done at this location, provided, the well operator has complied with all applicable requirements of the West Virginia Code and the governing regulations.

Date: \_\_\_\_\_

\_\_\_\_\_

By: \_\_\_\_\_

Its \_\_\_\_\_

RECEIVED  
Office of Oil and Gas

APR 02 2015

WV Department of  
Environmental Protection **06/19/2015**



**RECEIVED**

FEB 16 1979

STATE OF WEST VIRGINIA  
DEPARTMENT OF MINES

OIL & GAS DIVISION  
DEPT. OF MINES

Oil and Gas Division

WELL RECORD

Rotary  Oil \_\_\_\_\_  
Cable \_\_\_\_\_ Gas \_\_\_\_\_  
Recycling \_\_\_\_\_ Comb. \_\_\_\_\_  
Water Flood  Storage \_\_\_\_\_  
Disposal \_\_\_\_\_ (Kind)

Quadrangle Otter 15'

Permit No. Cl-1307

Company <u>Pennzoil Company</u>	Casing and Tubing	Used in Drilling	Left in Well	Cement fill up Cu. ft. (Sks.)
Address <u>P. O. Box 1588, Parkersburg, WV 26101</u>				
Farm <u>O. D. Stockly</u> Acres <u>4000</u>	Size			
Location (waters) <u>Granny's Creek</u>	20-16			
Well No. <u>174</u> Elev. <u>1196.72'</u>	Cond.			
District <u>Henry</u> County <u>Clay</u>	13-10"			
The surface of tract is owned in fee by _____	9 5/8			
<u>Pennzoil Company</u>	8 5/8	381	381	250 sks.
Address <u>Parkersburg, WV</u>	7			
Mineral rights are owned by <u>Mr. Wm. Hack, AGT.</u>	5 1/2			
Address <u>City Bank, N.A., 399 Park Ave</u>	4 1/2	2178	2178	
Drilling Commenced <u>5-20-78</u> <u>New York, N.Y.</u>	3			
Drilling Completed <u>5-25-78</u>	2			
Initial open flow _____ cu. ft. _____ bbls.	Liners Used			
Final production _____ cu. ft. per day _____ bbls.				
Well open _____ hrs. before test _____ RP.				

Well treatment details:

Attach copy of cementing record.

Fractured 11-10-78 w/169 BW, 1000# 20/40 sd., 250 Gal., 15% HCL  
Water Injection Well

Coal was encountered at \_\_\_\_\_ Feet \_\_\_\_\_ Inches  
Fresh water \_\_\_\_\_ Feet \_\_\_\_\_ Salt Water \_\_\_\_\_ Feet  
Producing Sand Squaw \_\_\_\_\_ Depth \_\_\_\_\_

Formation	Color	Hard or Soft	Top Feet	Bottom Feet	Oil, Gas or Water	* Remarks
Sandy Shale			0	810		
Sand			310	342		
Shale			342	422		
Sandy Shale			422	552		
Shale			552	622		
Sand			622	690		
Sandy Shale			690	768		
Shale			768	830		
Sand			830	852		
Shale			852	890		
Sandy Shale			890	942		
Shale			942	996		
Sandy Shale			996	1050		
Shale			1050	1434		
Sand			1434	1836		
Shale			1836	1878		
Sand			1878	1900		
Shale			1900	1916		
Little Lime			1916	1958		
Shale			1958	1968		
Big Lime			1968	2102		
Shale			2102	2126		
Shale			2126	2154		
Squaw			2154	2172		

\* Indicates Electric Log tops in the remarks section.

(over)

RECEIVED  
Office of Oil and Gas

APR 02 2015

WV Department of  
Environmental Protection  
06/19/2015

Formation	Color	Hard or Soft	Top Feet	Bottom Feet	Oil, Gas or Water	Remarks
Shale			2172	2190		
Plug Back			2166			
Total Depth				2166		

RECEIVED

Date 2-14-15 Office of Oil and Gas

APPROVED Pennzoil Company APR 02 2015

By Kevin G. ...

Environmental Protection

06/19/2015

1) Date: 1/20/2015  
 2) Operator's Well Number  
 O.D. Stockley # 174

3) API Well No.: 47 - 015 - 1307 P

**STATE OF WEST VIRGINIA**  
**DEPARTMENT OF ENVIRONMENTAL PROTECTION, OFFICE OF OIL AND GAS**  
**NOTICE OF APPLICATION TO PLUG AND ABANDON A WELL**

<p>4) Surface Owner(s) to be served:</p> <p>(a) Name <u>Triad Hunter, LLC</u>                  Address <u>125 Putnam Street</u>  <u>Marietta, Ohio 45750</u></p> <p>(b) Name _____                  Address _____</p> <p>(c) Name _____                  Address _____</p> <p>6) Inspector <u>Ed Gainer</u>                  Address <u>P.O. Box 821</u>  <u>Spencer, WV 25276</u>                  Telephone <u>(304) 389-7582</u></p>	<p>5) (a) Coal Operator</p> <p>Name <u>N/A</u>                  Address _____</p> <p>(b) Coal Owner(s) with Declaration</p> <p>Name <u>N/A</u>                  Address _____</p> <p>(c) Coal Lessee with Declaration</p> <p>Name <u>N/A</u>                  Address _____</p>
---	---

**TO THE PERSONS NAMED ABOVE:** You should have received this Form and the following documents:

- (1) The application to Plug and Abandon a Well on Form WW-4B, which sets out the parties involved in the work and describes the well its and the plugging work order; and
- (2) The plat (surveyor's map) showing the well location on Form WW-6.

The reason you received these documents is that you have rights regarding the application which are summarized in the instructions on the reverses side. However, you are not required to take any action at all.

Take notice that under Chapter 22-6 of the West Virginia Code, the undersigned well operator proposes to file or has filed this Notice and Application and accompanying documents for a permit to plug and abandon a well with the Chief of the Office of Oil and Gas, West Virginia Department of Environmental Protection, with respect to the well at the location described on the attached Application and depicted on the attached Form WW-6. Copies of this Notice, the Application, and the plat have been mailed by registered or certified mail or delivered by hand to the person(s) named above (or by publication in certain circumstances) on or before the day of mailing or delivery to the Chief.

Well Operator Triad Hunter, LLC  
 By: Rocky Roberts  
 Its: Senior V.P. Appalachian Operations  
 Address 125 Putnam Street  
Marietta, Ohio 45750  
 Telephone (740) 374-2940

RECEIVED  
 Office of Oil and Gas  
 APR 02 2015

Subscribed and sworn before me this 20<sup>th</sup> day of January, 2015  
Elizabeth K. Seby  
 My Commission Expires 2-29-16  
 Notary Public



**Oil and Gas Privacy Notice**

The Office of Oil and Gas processes your personal information, such as name, address and phone number, as a part of our regulatory duties. Your personal information may be disclosed to other State agencies or third parties in the normal course of business or as needed to comply with statutory or regulatory requirements, including Freedom of Information Act requests. Our office will appropriately secure your personal information. If you have any questions about our use of your personal information, please contact DEP's Chief Privacy Officer at [depprivacyofficer@wv.gov](mailto:depprivacyofficer@wv.gov).

STATE OF WEST VIRGINIA  
DEPARTMENT OF ENVIRONMENTAL PROTECTION  
OFFICE OF OIL AND GAS

CONSTRUCTION AND RECLAMATION PLAN AND SITE REGISTRATION APPLICATION FORM  
GENERAL PERMIT FOR OIL AND GAS PIT WASTE DISCHARGE

Operator Name Triad Hunter, LLC OP Code 4944494833

Watershed Granny's Creek Quadrangle Newton

Elevation 1197' GL County Clay District Henry

Description of anticipated Pit Waste: oil, saltwater, and freshwater

Will a synthetic liner be used in the pit? "No Pit"

Proposed Disposal Method For Treated Pit Wastes:

- Land Application
- Underground Injection ( UIC Permit Number \_\_\_\_\_ )
- Reuse (at API Number \_\_\_\_\_ )
- Off Site Disposal (Supply form WW-9 for disposal location)
- Other (Explain Fluids collected in surface tank and hauled to Ovapa Injection Facility.)

Proposed Work For Which Pit Will Be Used:

- Drilling  Swabbing
- Workover  Plugging
- Other (Explain \_\_\_\_\_)

I certify that I understand and agree to the terms and conditions of the GENERAL WATER POLLUTION PERMIT issued on August 1, 2005, by the Office of Oil and Gas of the West Virginia Department of Environmental Protection. I understand that the provisions of the permit are enforceable by law. Violations of any term or condition of the general permit and/or other applicable law or regulation can lead to enforcement action.

I certify under penalty of law that I have personally examined and am familiar with the information submitted on this application form and all attachments thereto and that, based on my inquiry of those individuals immediately responsible for obtaining the information, I believe that the information is true, accurate, and complete. I am aware that there are significant penalties for submitting false information, including the possibility of fine or imprisonment.


Company Official Signature [Signature]

Company Official (Typed Name) Rocky Roberts

Company Official Title Senior V.P. Appalachian Operations

Subscribed and sworn before me this 22<sup>nd</sup> day of January, 2015

Elizabeth R Lebig Notary Public



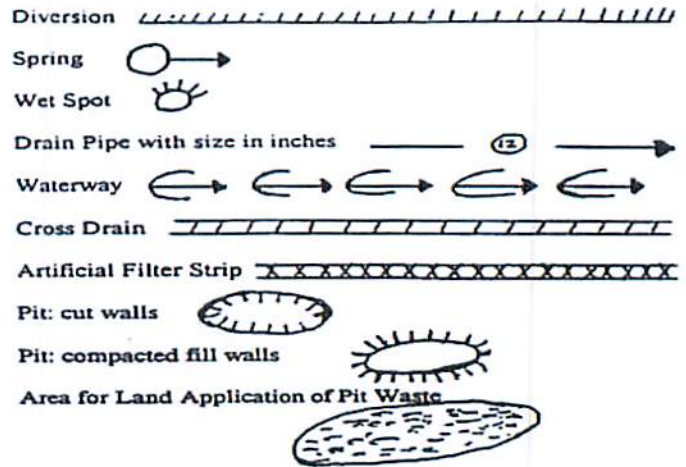
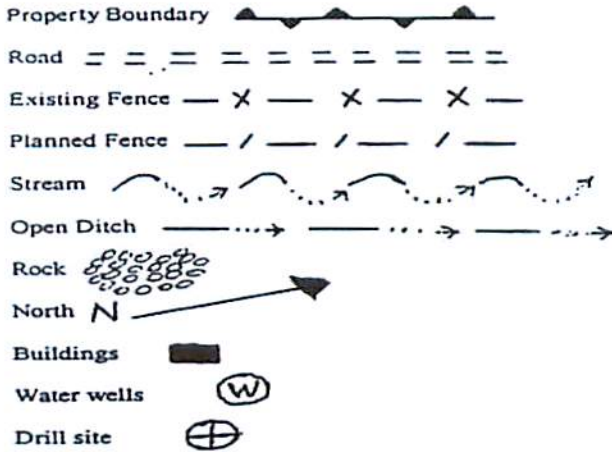
My commission expires 2-29-16



APR 02 2015



**LEGEND**



Proposed Revegetation Treatment: Acres Disturbed one (1) Prevegetation pH 5.5  
 Lime Two (2) Tons/acre or to correct to pH 6.5  
 Fertilizer (10-20-20 or equivalent) 500 lbs/acre (500 lbs minimum)  
 Mulch (50 bales) 2.5 Tons/acre

Seed Mixtures

Seed Type	Area I lbs/acre	Seed Type	Area II lbs/acre
Orchard Grass	30%		
Rye (Annual & BT)	35%		
Timothy (Climax)	25%		
Clover (Med. Red)	10%		

Attach:  
 Drawing(s) of road, location, pit and proposed area for land application.

Photocopied section of involved 7.5' topographic sheet.

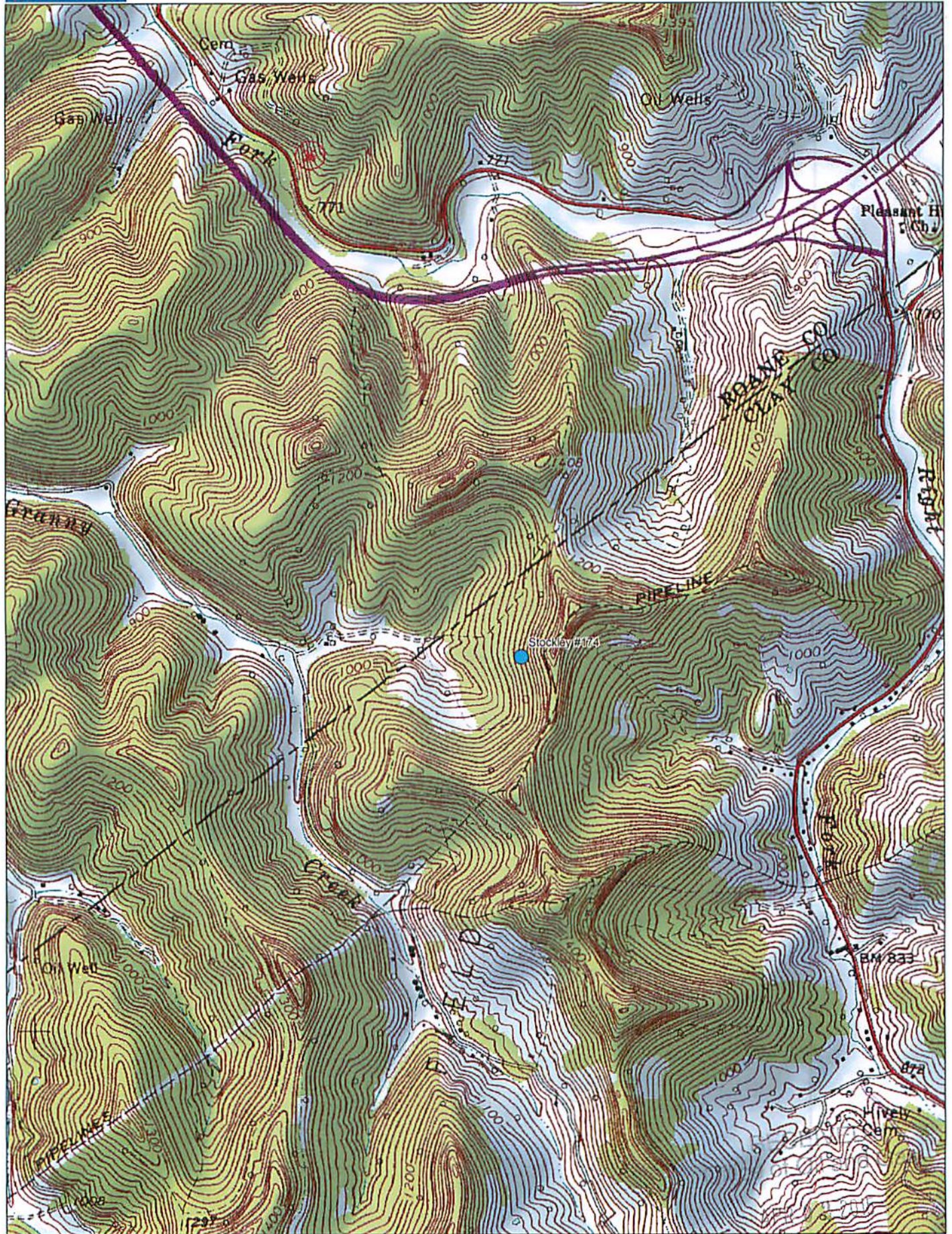
Plan Approved by:

Comments: \_\_\_\_\_

Title: Inspector Date: 3/25/15

Field Reviewed? ( ) Yes ( X ) No

RECEIVED  
 Office of Oil and Gas  
 APR 02 2015  
 WV Department of  
 Environmental Protection  
 06/19/2015



Data use subject to license.

© DeLorme. XMap® 7.

www.delorme.com



Scale 1 : 17,600

WV Department of Environmental Data Zoom 13-5

06/19/2015

WW-7  
8-30-06



West Virginia Department of Environmental Protection  
Office of Oil and Gas  
**WELL LOCATION FORM: GPS**

API: 47-015-1307 P WELL NO.: 174

FARM NAME: O.D. Stockley

RESPONSIBLE PARTY NAME: Triad Hunter, LLC

COUNTY: Clay DISTRICT: Henry

QUADRANGLE: Newton

SURFACE OWNER: Triad Hunter, LLC

ROYALTY OWNER: Blackstone Minerals LLP

UTM GPS NORTHING: 4267221

UTM GPS EASTING: 487183 GPS ELEVATION: 1235'

The Responsible Party named above has chosen to submit GPS coordinates in lieu of preparing a new well location plat for a plugging permit or assigned API number on the above well. The Office of Oil and Gas will not accept GPS coordinates that do not meet the following requirements:

1. Datum: NAD 1983, Zone: 17 North, Coordinate Units: meters, Altitude: height above mean sea level (MSL) – meters.
2. Accuracy to Datum – 3.05 meters
3. Data Collection Method:

Survey grade GPS  : Post Processed Differential

Real-Time Differential

Mapping Grade GPS  : Post Processed Differential

Real-Time Differential

4. Letter size copy of the topography map showing the well location.

I the undersigned, hereby certify this data is correct to the best of my knowledge and belief and shows all the information required by law and the regulations issued and prescribed by the Office of Oil and Gas.

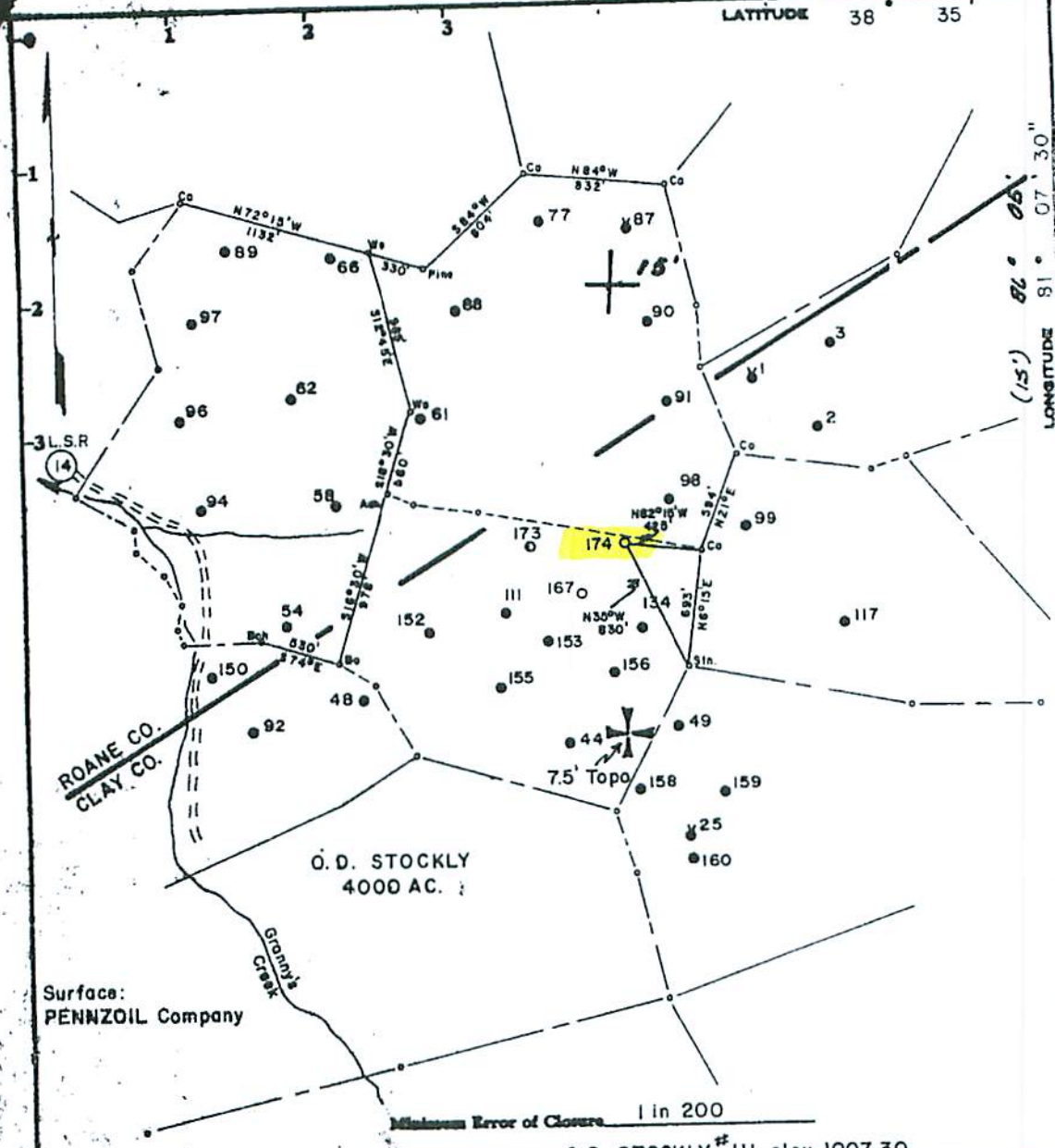
*Bon Smith*  
Signature

Geologist  
Title

3/30/15  
Date

RECEIVED  
Office of Oil and Gas  
JUN 02 2015  
WV Department of Environmental Protection  
06/19/2015

1156 4/4/78



Surface: PENNZOIL Company

O. D. STOCKLY  
4000 AC.

Minimum Error of Closure 1 in 200

Angles of Elevation O. D. STOCKLY #111, elev. 1007.30

Fracture

New Location  Water Injection

Drill Deeper

Abandonment

I, the undersigned, hereby certify that this map is correct to the best of my knowledge and belief and shows all the information required by paragraph 6 of the rules and regulations of the oil and gas section of the mining laws of West Virginia.

Signed: *Curtis A. Lucas*

Map No. 83 Squares: N 8 61 E W 31

Company PENNZOIL COMPANY

Address P. O. Box 1588, Parkersburg, W. Va. 26101

Farm Q. D. STOCKLY

Tract Acres 4000 Lease No. 60643-50

Well (Farm) No. 174 Serial No. \_\_\_\_\_

Elevation (Spirit Level) 1196.72

Quadrangle NEWTON 7.5' OTTER 18'

County CLAY District HENRY

Surveyor CURTIS A. LUCAS

Surveyor's Registration No. 275

File No. 640 Drawing No. \_\_\_\_\_

Date 4-3-78 Scale 1" = 800

STATE OF WEST VIRGINIA  
DEPARTMENT OF MINES  
OIL AND GAS DIVISION  
CHARLESTON

WELL LOCATION MAP

FILE NO. CLA-1307

+ Denotes location of well on United States Topographic Maps, scale 1 to 62,500, latitude and longitude lines being represented by border lines as shown.

- Denotes one inch spaces on border line of original tracing.

RECEIVED  
Oil and Gas  
APR 0 2 2015

Department of Environmental Protection  
06/19/2015

BRUNING 44-131 27198

1156' Square

I

Operator: TRIAD HUNTER, LLC  
 API: 1501307  
 WELL No: 174  
 Reviewed by: GCS Date: 6/16/15  
 15 Day End of Comment: 04/07/15

**CHECKLIST FOR FILING A PERMIT**

**Plugging**

- WW-4B
- Inspector signature on WW-4B
- Completion / Well Records of Previous Work
- WW-4A (Notarized)
- Certified Mail Receipts, Waivers, or Affidavits of Personal Service
- Surface Owner Waiver
- Coal Owner / Lessee / Operator Waiver
- WW-9 (Page 1) (Notarized)
- Inspector Signature on WW-9 (Optional)
- Topographic Map of location of well
- WW-7

*TRIAD Hunter is the Surface Owner*

**OR**

- Mylar Plat (Surface owner on plat matches WW-4A)
- Bond
- Company is Registered with the SOS
- Worker's Compensation / Unemployment Insurance account is OK
- \$100.00 check (\$0.00 if no pit)