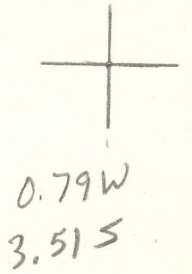


LATITUDE 38° 55'



LONGITUDE

7'5 OGIS topo location

7.5' loc _____ 15' loc _____
 _____ (calc.) _____

Company _____

Farm _____

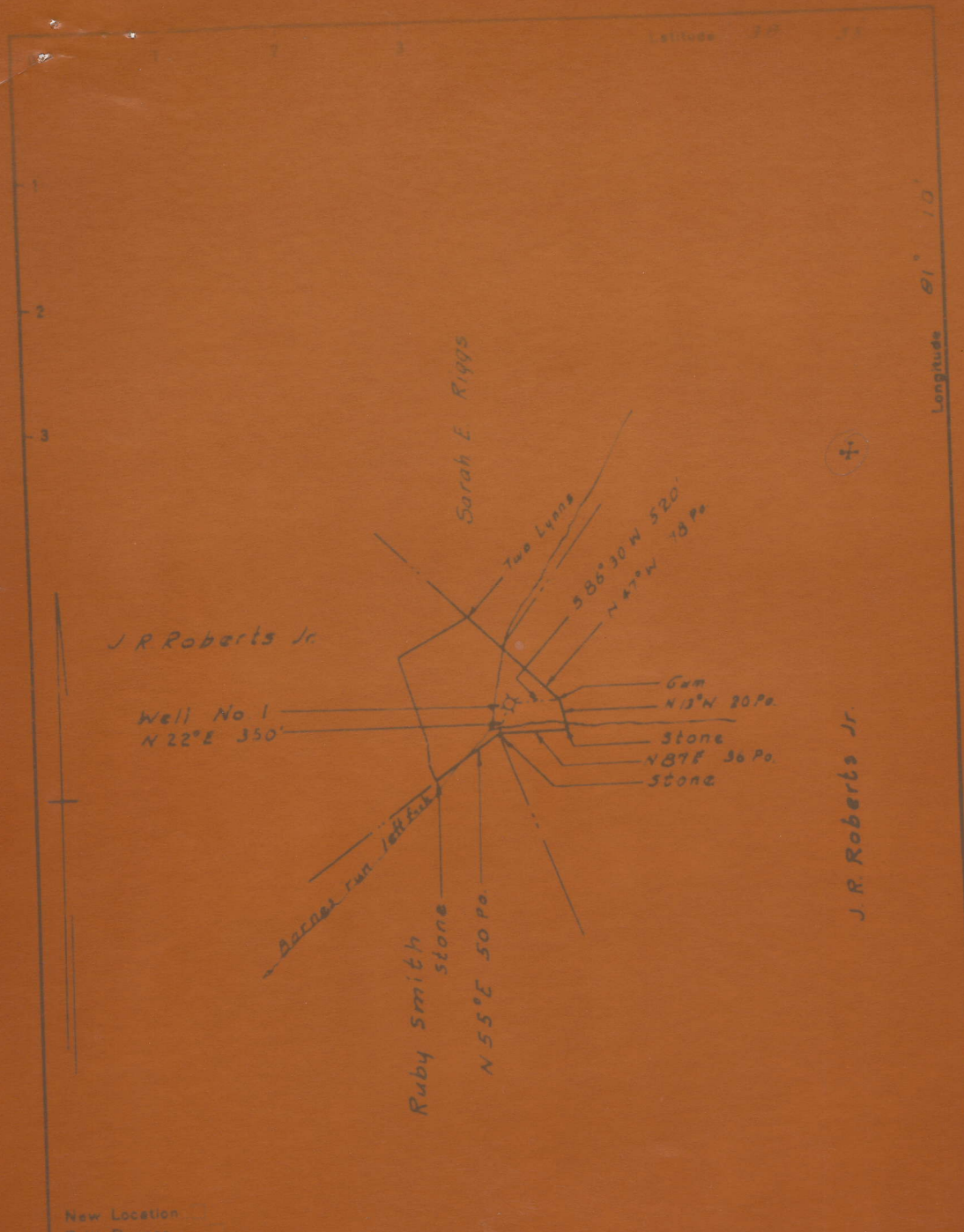
Quad Arnoldsburg (WC)

County Calhoun

District Lee

WELL LOCATION MAP

File No. 013-308A



New Location
 Drill Deeper
 Abandonment

Company Roberts Oil & Gas Co
 Address Frontsville W. Va.
 Name S. J. Roberts

STATE OF WEST VIRGINIA
 DEPARTMENT OF MINES
 OIL AND GAS DIVISION
 CHARLESTON

ROBERTS, S. J., NO. 1.


Cal-308-A.

By Roberts Oil & Gas Co.

Lee Dist.

² micro
~~NO LOCATION~~

NO PLAT



151
380557
810101