

81°06' 40.7" (81.11130)

7970'

# TAZWELL TAYLOR 111 ACRE LEASE

**NOTE: THIS WELL IS CURRENTLY IN THE ABANDONED WELL SYSTEM AS 13-090572 - WAS DRILLED IN EARLY 1900'S-NO WELL RECORDS HAVE BEEN FOUND**

UTM NAD 83  
17 S 0490377  
4314619

LATITUDE 39°00' 00"

LONGITUDE 81°05' 00"

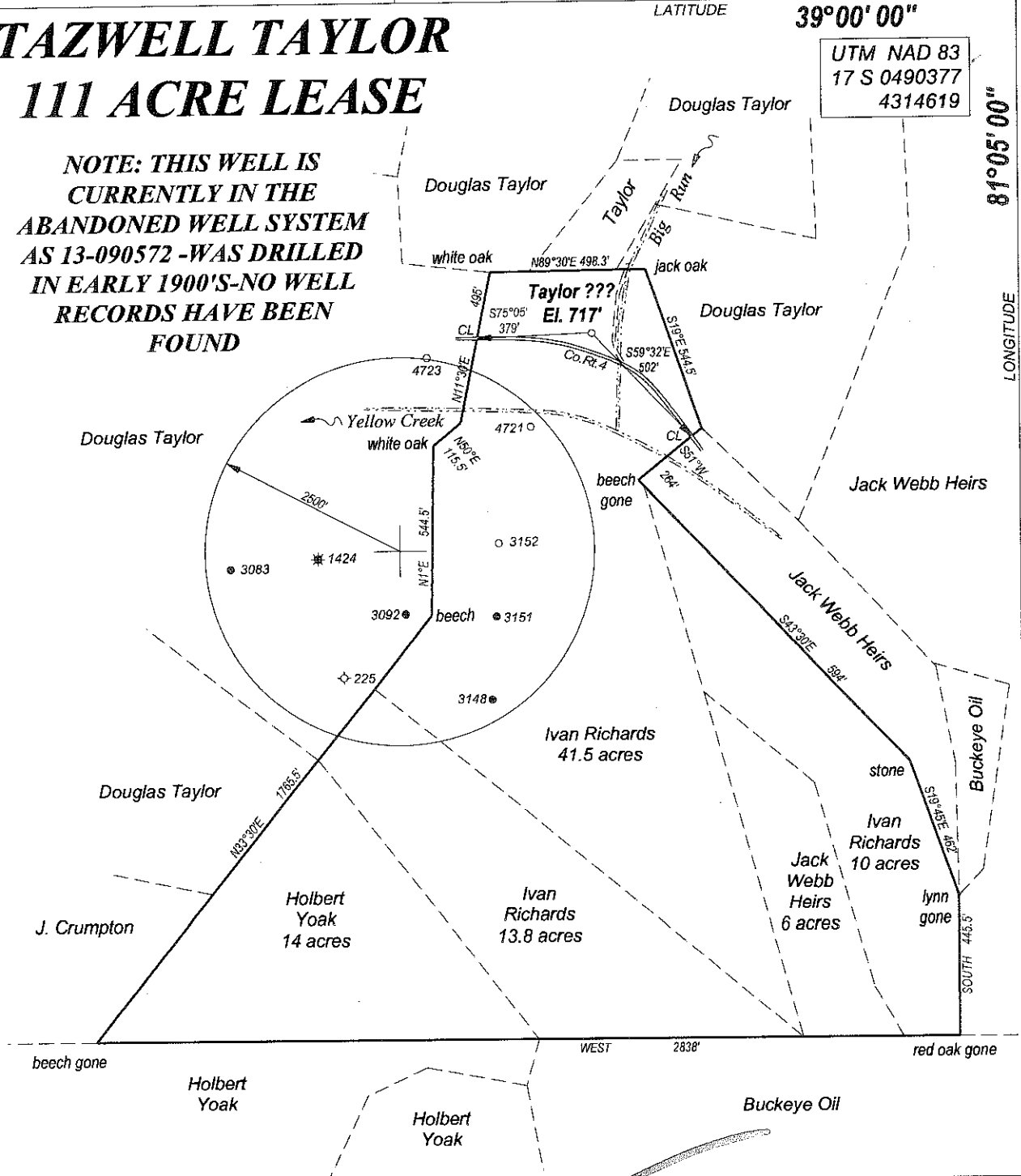
7090'

38°58' 49.7" (38.98046)

NORTH

WEST 2838'


SOUTH 445.3'



FILE NO. \_\_\_\_\_  
 DRAWING NO. \_\_\_\_\_  
 SCALE 1" = 500'  
 MINIMUM DEGREE OF ACCURACY 1 : 200  
 PROVEN SOURCE OF ELEVATION GPS OBSERVATION

I, THE UNDERSIGNED, HEREBY CERTIFY THAT THIS PLAT IS CORRECT TO THE BEST OF MY KNOWLEDGE AND BELIEF AND SHOWS ALL THE INFORMATION REQUIRED BY LAW AND THE REGULATIONS ISSUED AND PRESCRIBED BY THE DEPARTMENT OF ENERGY.

(SIGNED) \_\_\_\_\_  
 PROFESSIONAL SURVEYOR: 551



**STATE OF WEST VIRGINIA**  
 DEPARTMENT OF ENERGY  
 DIVISION OF OIL AND GAS

DATE AUGUST 8TH, 2011  
 OPERATORS WELL NO. TAZWELL TAYLOR  
 NO NUMBER

API 47 - 013 - 04140P  
 STATE COUNTY PERMIT

WELL TYPE: OIL \_\_\_ GAS \_\_\_ LIQUID INJECTION \_\_\_ WASTE DISPOSAL \_\_\_  
 (IF GAS) PRODUCTION \_\_\_ STORAGE \_\_\_ DEEP \_\_\_ SHALLOW \_\_\_

LOATION: ELEVATION 717' WATER SHED BIG RUN OF YELLOW CREEK  
 DISTRICT SHERIDAN COUNTY CALHOUN QUADRANGLE GRANTSVILLE

SURFACE OWNER IVAN O. & ESTHER L. RICHARDS ACREAGE 41.5  
 OIL & GAS ROYALTY JOE WEBB LEASE AC. 111

PROPOSED WORK: DRILL \_\_\_ CONVERT \_\_\_ DRILL DEEPER \_\_\_ REDRILL \_\_\_  
 FRACTURE OR STIMULATE \_\_\_ PLUG OFF OLD FORMATION \_\_\_  
 PERFORATE NEW FORMATION \_\_\_  
 OTHER PHYSICAL CHANGE IN WELL  
 PLUG AND ABANDON XX CLEAN OUT AND REPLUG \_\_\_

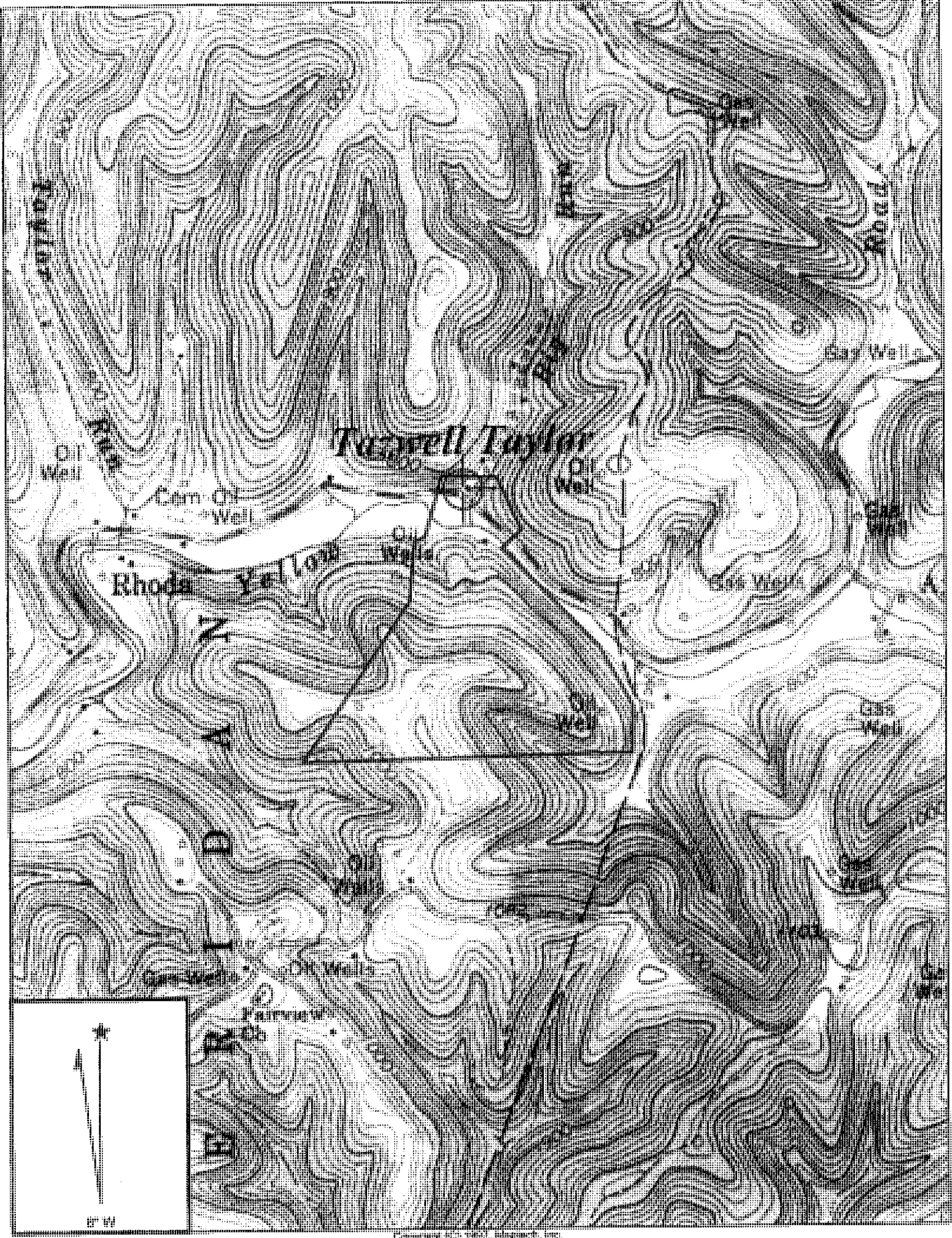
TARGET FORMATION UNKNOWN ESTIMATED DEPTH UNKNOWN

WELL OPERATOR BUCKEYE OIL PROD. DESIGNATED AGENT HENRY W. SINNETT  
 ADDRESS P. O. BOX 129 ADDRESS RT. 1, BOX 150A  
WOOSTER, OH 44691 BIG SPRINGS, WV 26136

COUNTY NAME

PERMIT

FORM WW - 6



**GRANTSVILLE QUADRANGLE**

SCALE 1" = 1000'

**BUCKEYE OIL PROD.**

WELL: TAZWELL TAYLOR  
TAZWELL TAYLOR 111 ACRE LEASE

SHERIDAN DISTRICT CALHOUN COUNTY WEST VIRGINIA