

81°06' 40.7" (81.11130)

7970'

LATITUDE

39°00' 00"

81°05' 00"

7090'

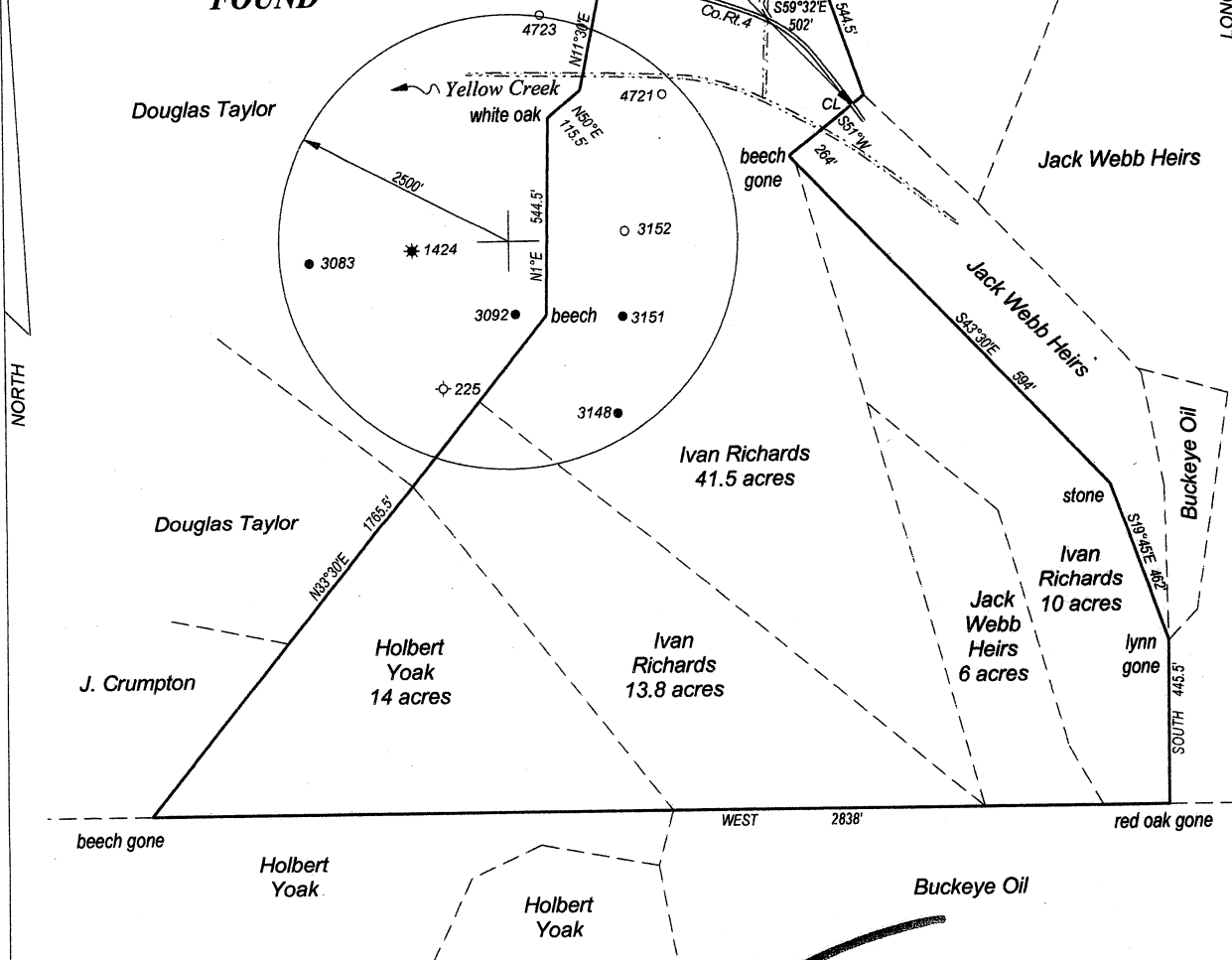
LONGITUDE

38°58' 49.7" (38.98046)

# TAZWELL TAYLOR 111 ACRE LEASE

**NOTE: THIS WELL IS CURRENTLY IN THE ABANDONED WELL SYSTEM AS 13-090572 - WAS DRILLED IN EARLY 1900'S-NO WELL RECORDS HAVE BEEN FOUND**


UTM NAD 83  
17 S 0490377  
4314619



FILE NO. \_\_\_\_\_  
 DRAWING NO. \_\_\_\_\_  
 SCALE 1" = 500'  
 MINIMUM DEGREE OF ACCURACY 1 : 200  
 PROVEN SOURCE OF ELEVATION GPS  
 OBSERVATION

I, THE UNDERSIGNED, HEREBY CERTIFY THAT THIS PLAT IS CORRECT TO THE BEST OF MY KNOWLEDGE AND BELIEF AND SHOWS ALL THE INFORMATION REQUIRED BY LAW AND THE REGULATIONS ISSUED AND PRESCRIBED BY THE DEPARTMENT OF ENERGY

(SIGNED) \_\_\_\_\_  
 PROFESSIONAL SURVEYOR: 551



**STATE OF WEST VIRGINIA**  
 DEPARTMENT OF ENERGY  
 DIVISION OF OIL AND GAS

DATE AUGUST 8TH, 2011  
 OPERATORS WELL NO. TAZWELL TAYLOR  
 NO NUMBER

API 47 - 013 - 04740N  
 STATE COUNTY PERMIT

WELL TYPE: OIL  GAS  LIQUID INJECTION  WASTE DISPOSAL   
 (IF GAS) PRODUCTION  STORAGE  DEEP  SHALLOW

LOATION: ELEVATION 717' WATER SHED BIG RUN OF YELLOW CREEK  
 DISTRICT SHERIDAN COUNTY CALHOUN QUADRANGLE GRANTSVILLE

SURFACE OWNER IVAN O. & ESTHER L. RICHARDS ACREAGE 41.5  
 OIL & GAS ROYALTY JOE WEBB LEASE AC. 111

PROPOSED WORK: DRILL  CONVERT  DRILL DEEPER  REDRILL   
 FRACTURE OR STIMULATE  PLUG OFF OLD FORMATION   
 PERFORATE NEW FORMATION   
 OTHER PHYSICAL CHANGE IN WELL   
 PLUG AND ABANDON  CLEAN OUT AND REPLUG

TARGET FORMATION UNKNOWN ESTIMATED DEPTH UNKNOWN

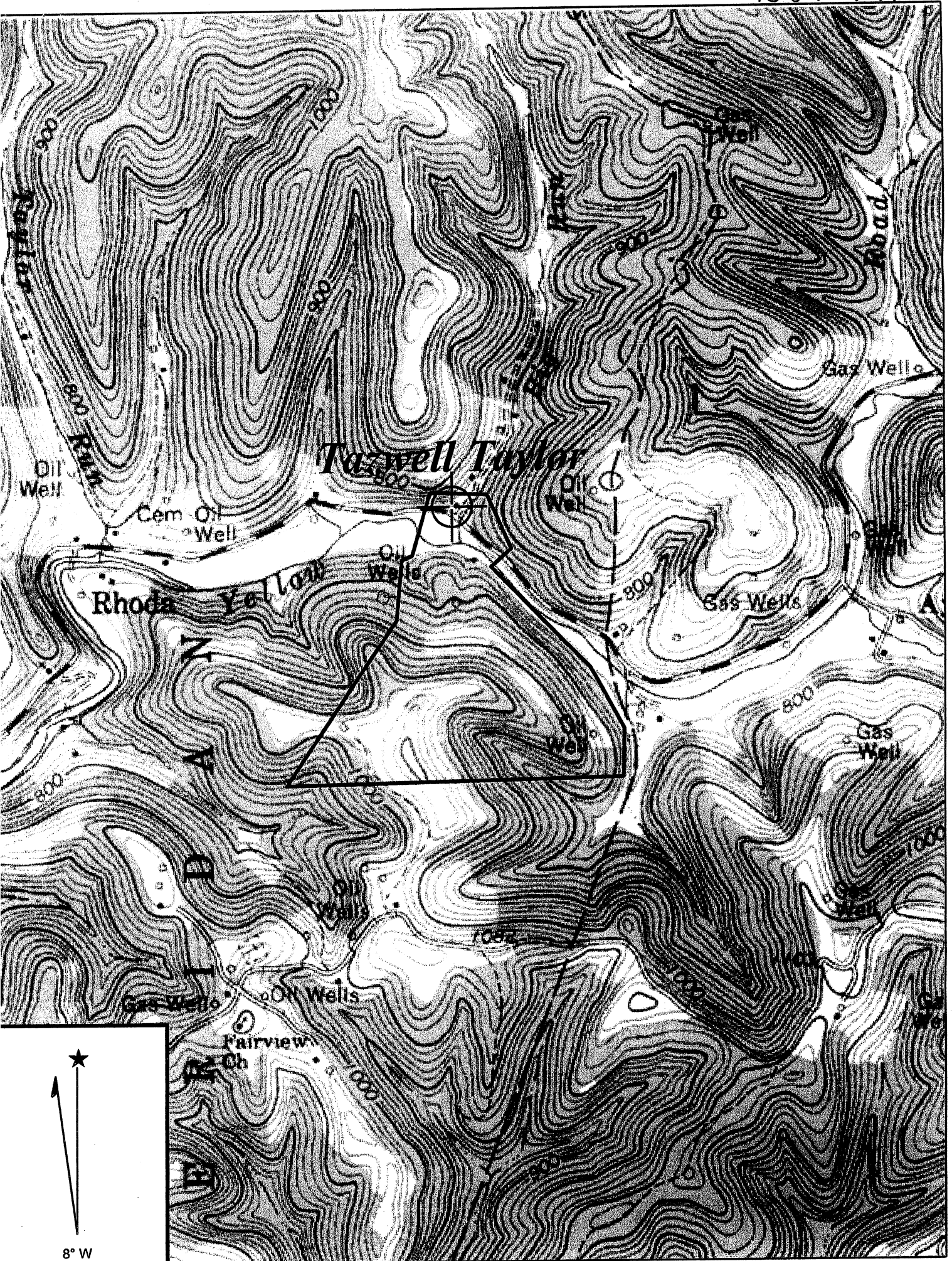
WELL OPERATOR BUCKEYE OIL PROD. DESIGNATED AGENT HENRY W. SINNETT  
 ADDRESS P. O. BOX 129 ADDRESS RT. 1, BOX 150A  
WOOSTER, OH 44691 BIG SPRINGS, WV 26136

FORM WW - 6

COUNTY NAME

PERMIT





Copyright (C) 1997, Maptech, Inc.

**GRANTSVILLE QUADRANGLE**

SCALE 1" = 1000'

**BUCKEYE OIL PROD.**

WELL: TAZWELL TAYLOR  
TAZWELL TAYLOR 111 ACRE LEASE

SHERIDAN DISTRICT CALHOUN COUNTY WEST VIRGINIA