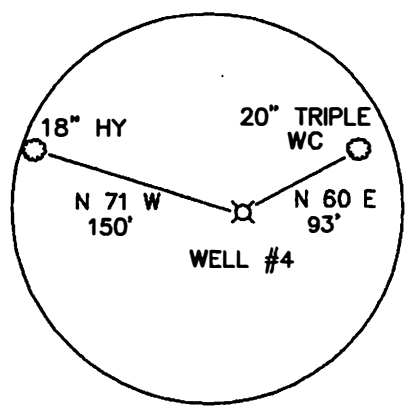
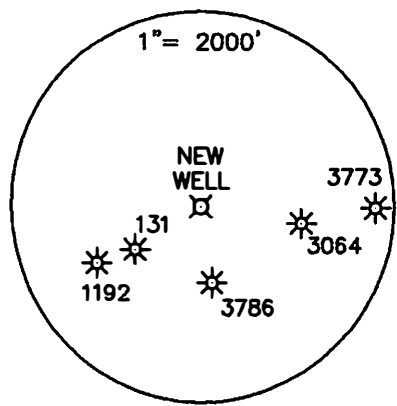
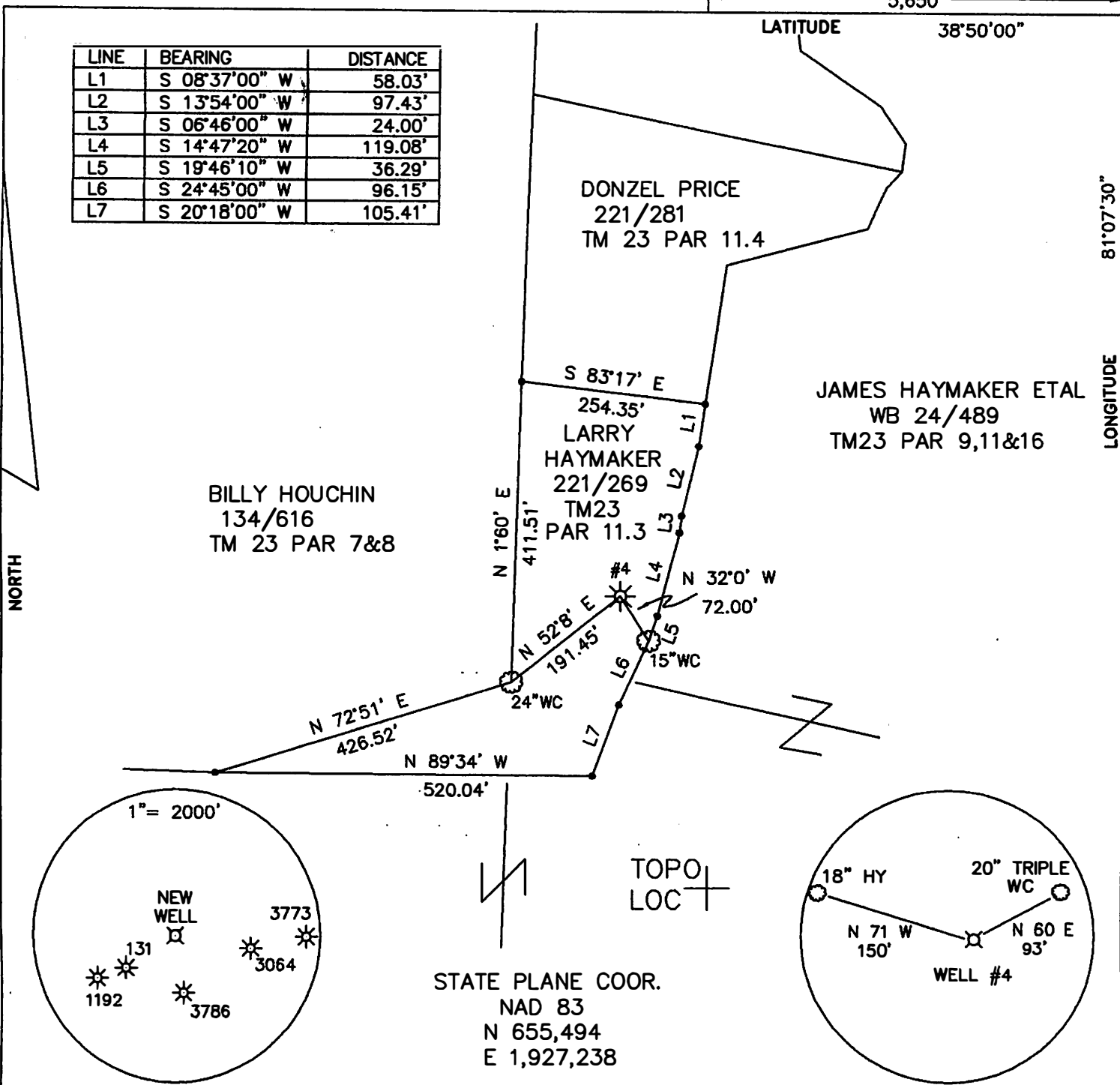


LINE	BEARING	DISTANCE
L1	S 08°37'00" W	58.03'
L2	S 13°54'00" W	97.43'
L3	S 06°46'00" W	24.00'
L4	S 14°47'20" W	119.08'
L5	S 19°46'10" W	36.29'
L6	S 24°45'00" W	96.15'
L7	S 20°18'00" W	105.41'




STATE PLANE COOR.
NAD 83
N 655,494
E 1,927,238

(+) DENOTES LOCATION OF WELL ON UNITED STATES TOPOGRAPHIC MAPS

FILE NO. _____
DRAWING NO. 08-61
SCALE 1"=200'
MINIMUM DEGREE OF ACCURACY 1 IN 200
PROVEN SOURCE OF ELEVATION GPS

I THE UNDERSIGNED, HEREBY CERTIFY THAT THIS PLAT IS CORRECT TO THE BEST OF MY KNOWLEDGE AND BELIEF AND SHOWS ALL THE INFORMATION REQUIRED BY LAW AND THE REGULATIONS ISSUED AND PRESCRIBED BY THE DEPARTMENT OF ENERGY.
(SIGNED) _____
R.P.E. _____ L.L.S. 851



STATE OF WEST VIRGINIA
Division of Environmental Protection
OFFICE OF OIL AND GAS

DATE 9/10, 2008
OPERATOR'S WELL NO. #4
API WELL NO. 47-013-04691
STATE CANCELLED COUNTY PERMIT

WELL TYPE: OIL GAS LIQUID INJECTION _____ WASTE DISPOSAL _____
(IF "GAS") PRODUCTION STORAGE _____ DEEP _____ SHALLOW

LOCATION: ELEVATION 772 WATER SHED WEST FORK OF LITTLE KANAWHA RIVER
DISTRICT LEE COUNTY CALHOUN
QUADRANGLE ARNOLDSBURG

SURFACE OWNER LARRY HAYMAKER ACREAGE 3
OIL & GAS ROYALTY OWNER MOGENE C. HAYMAKER HEIRS LEASE ACREAGE 235.5
LEASE NO. _____

PROPOSED WORK: DRILL CONVERT _____ DRILL DEEPER _____ REDRILL _____ FRACTURE OR STIMULATE PLUG OFF OLD FORMATION _____ PERFORATE NEW FORMATION _____ OTHER PHYSICAL CHANGE IN WELL (SPECIFY): _____

PLUG AND ABANDON _____ CLEAN OUT AND REPLUG _____

TARGET FORMATION. BIG INDIAN ESTIMATED DEPTH 2200
WELL OPERATOR McINTOSH OIL & GAS INC. DESIGNATED AGENT JOE LYNCH
ADDRESS PO BOX 14 ADDRESS PO BOX 14
ARNOLDSBURG, WV 25234 ARNOLDSBURG, WV 25234

05/10/2013