



west virginia department of environmental protection

Office of Oil and Gas
601 57th Street SE
Charleston, WV 25304
(304) 926-0450
(304) 926-0452 fax

Earl Ray Tomblin, Governor
Randy C. Huffman, Cabinet Secretary
www.dep.wv.gov

June 10, 2016

FINAL INSPECTION REPORT

Re-Work Permit Cancelled

PRIME OPERATING COMPANY,

The FINAL INSPECTION REPORT for the CANCELLED permit, API Well Number: 47-1304060, issued to PRIME OPERATING COMPANY, and listed below has been received in this office. The permit has been cancelled as of 6/2/2016.

A blue ink signature of James Martin, Chief, is written over the text.

James Martin
Chief

Operator: PRIME OPERATING COMPANY
Operator's Well No: 1202
Farm Name: GODFREY, OMAR
API Well Number: 47-1304060
Date Issued: 10/01/2013

Date Cancelled: 06/02/2016

Promoting a healthy environment.

06/10/2016

81°00'34.2" (81.0095)

2,707'

Latitude: 38°52'30"

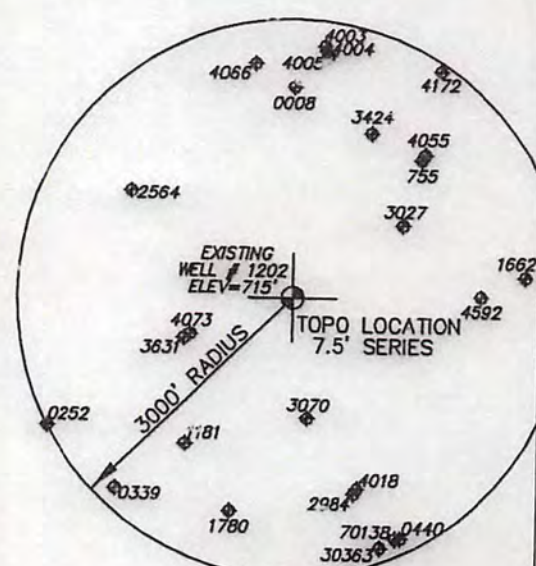
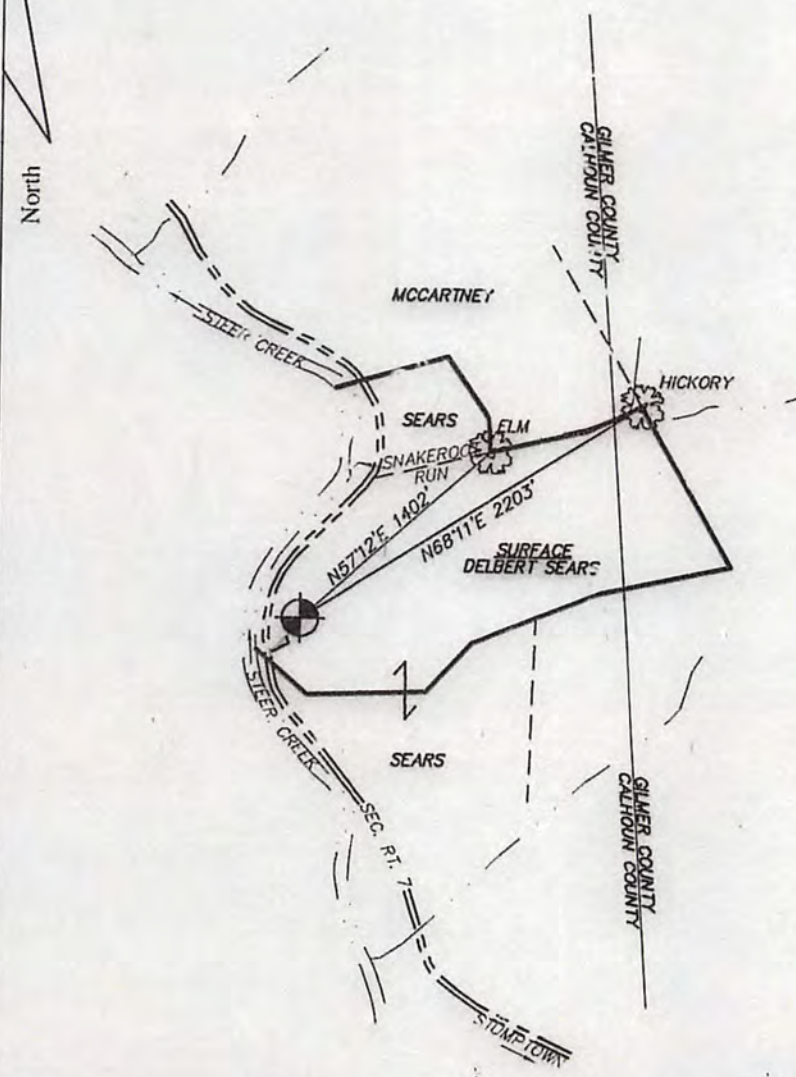
O. GODFREY 67 ACRE LEASE

WELL # 1202

CANCELLED

UTM NAD83
N: 4300625
E: 499175

Longitude: 81°00'00"
7,482'
38°51'16.0" (38.8545)



WELL REFERENCES



FILE # 13-021
 DRAWING # WELL-1202
 SCALE 1"=1000'
 MINIMUM DEGREE OF ACCURACY 1 / 200
 PROVEN SOURCE OF ELEVATION SUBMETER GPS

I, THE UNDERSIGNED, HEREBY CERTIFY THAT THIS PLAT IS CORRECT TO THE BEST OF MY KNOWLEDGE AND BELIEF AND SHOWS ALL THE INFORMATION REQUIRED BY LAW AND THE REGULATIONS ISSUED AND PRESCRIBED BY THE DEPARTMENT OF ENVIRONMENTAL PROTECTION.

Signed: Brian W. Lawrence
 BRIAN W. LAWRENCE
 R.P.E.: _____ L.L.S.: 2056



(+) DENOTES LOCATION OF WELL ON UNITED STATES TOPOGRAPHIC MAPS WWDEP
 OFFICE OF OIL & GAS
 601 57TH STREET
 CHARLESTON, WV 25304



DATE: MARCH 20TH, 2013
 OPERATORS WELL #: 1202-REV
 API WELL # 47 013 04060 R
 STATE COUNTY PERMIT

Well Type: Oil Waste Disposal Production Deep
 Gas Liquid Injection Storage Shallow

CANCELLED

WATERSHED STEER CREEK ELEVATION: 715'
 COUNTY/DISTRICT CALHOUN / SHERMAN QUADRANGLE: MILLSTONE 7.5'
 SURFACE OWNER DELBERT & LOIS SEARS ACREAGE 67
 OIL & GAS ROYALTY OWNER: OMAR GODFREY ACREAGE 67

DRILL CONVERT DRILL DEEPER REDRILL FRACTURE OR STIMULATE
 PLUG OFF OLD FORMATION PERFORATE NEW FORMATION PLUG & ABANDON
 CLEAN OUT & REPLUG OTHER CHANGE (SPECIFY): _____

06/10/2016

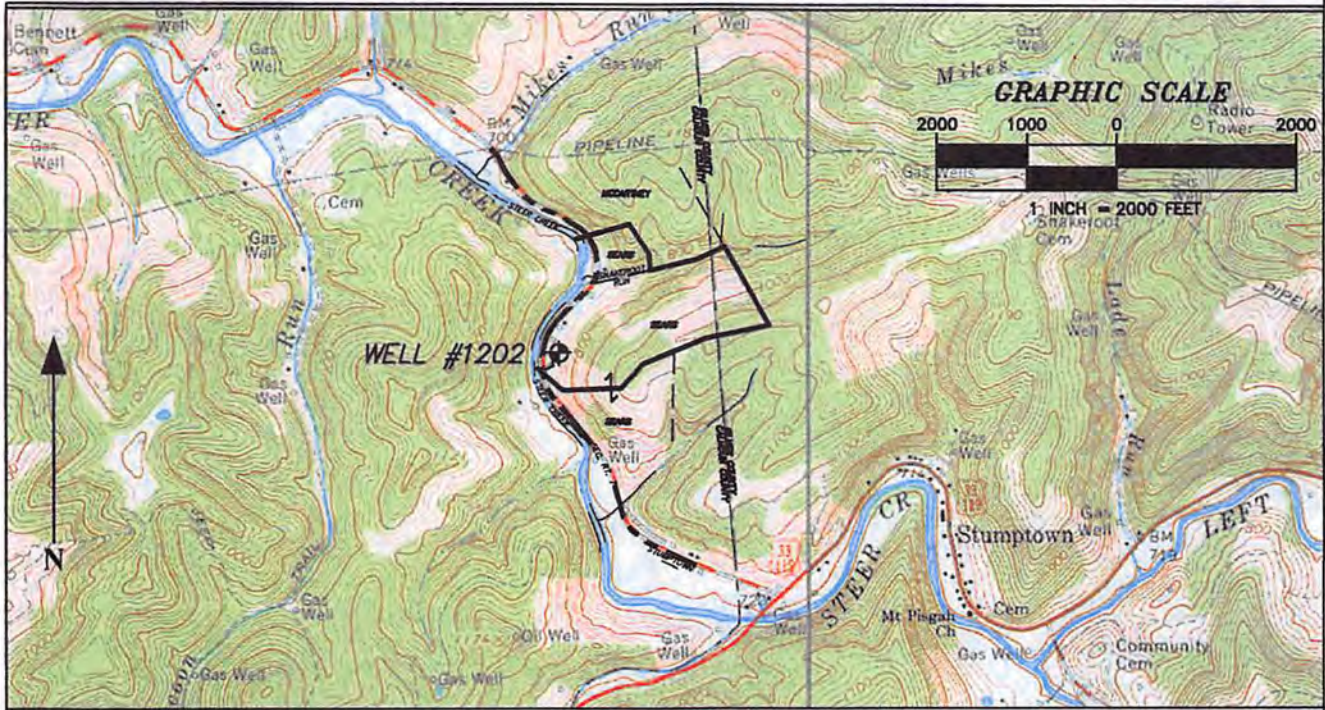
TARGET FORMATION: DEVONIAN MARCELLUS SHALE ESTIMATED DEPTH: 6000'
 WELL OPERATOR PRIME OPERATING DESIGNATED AGENT HALSEY WHITNEY
 Address 714 1/2 LEE ST. EAST Address 714 1/2 LEE ST. EAST
 City CHARLESTON State WV Zip Code 25301 City CHARLESTON State WV Zip Code 25301

10/04/2013

Form WW-9
Attachments:
Photocopied section of involved 7.5' topographic sheet

Operator's Well No. 1202-REV

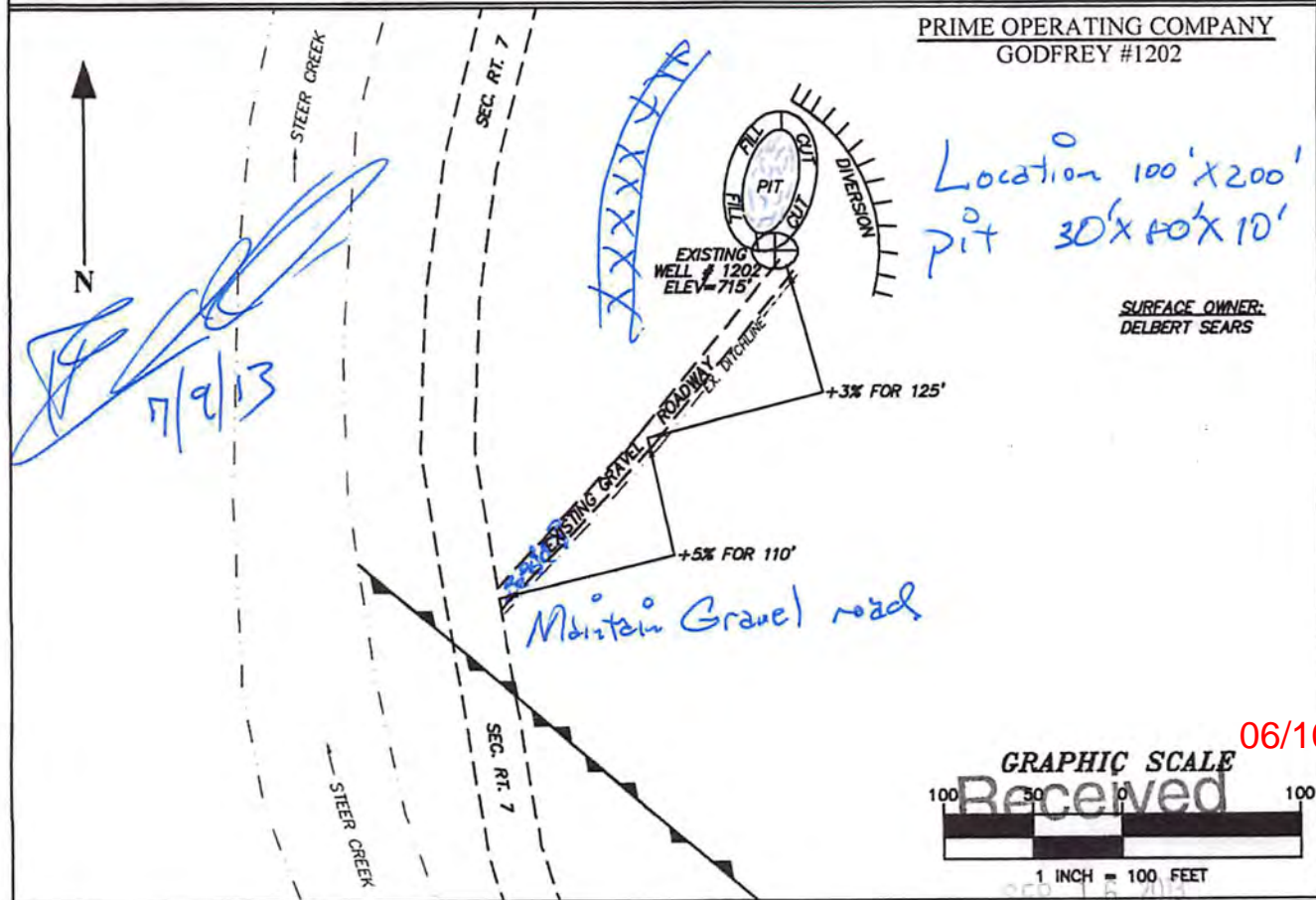
Quadrangle Name: MILLSTONE 7.5'



LEGEND

- | | | | |
|-------------------|--|--|--|
| Property Boundary | | Diversion | |
| Road | | Spring | |
| Existing Fence | | Wet Spot | |
| Planned Fence | | Drain Pipe with size in inches | |
| Stream | | Waterway | |
| Open Ditch | | Cross Drain | |
| Rock | | Artificial Filter Strip | |
| North | | Pit cut walls | |
| Buildings | | Pit compacted fill walls | |
| Water Wells | | Area for Land Application of Pit Waste | |
| Drill Site | | | |

Drawing(s) of road, location, pit and proposed area for land application



PRIME OPERATING COMPANY
GODFREY #1202

SURFACE OWNER:
DELBERT SEARS

