



west virginia department of environmental protection

Office of Oil and Gas
601 57th Street SE
Charleston, WV 25304
(304) 926-0450
(304) 926-0452 fax

Earl Ray Tomblin, Governor
Randy C. Huffman, Cabinet Secretary
www.dep.wv.gov

October 09, 2015

WELL WORK PLUGGING PERMIT

Plugging

This permit, API Well Number: 47-1302068, issued to EQT PRODUCTION COMPANY, is evidence of permission granted to perform the specified well work at the location described on the attached pages and located on the attached plat, subject to the provisions of Chapter 22 of the West Virginia Code of 1931, as amended, and all rules and regulations promulgated thereunder, and to all conditions and provisions outlined in the pages attached hereto. Notification shall be given by the operator to the Oil and Gas Inspector at least 24 hours prior to the construction of roads, locations, and/or pits for any permitted work. In addition, the well operator shall notify the same inspector 24 hours before any actual well work is commenced and prior to running and cementing casing. Spills or emergency discharges must be promptly reported by the operator to 1-800-642-3074 and to the Oil and Gas inspector.

Upon completion of the plugging well work, the above named operator will reclaim the site according to the provisions of WV Code 22-6-30. The above named operator will also file, as required in WV Code 22-6-23, an affidavit on form WR-38 by two experienced persons in the operator's employment and the Oil and Gas inspector that the work authorized under this permit was performed and a description given. Failure to abide by all statutory and regulatory provisions governing all duties and operations here under may result in suspensions or revocation of this permit and in addition may result in civil and/or criminal penalties being imposed upon the operator.

This permit will expire in two (2) years from date of issue. If there are any questions, please free to contact me at (304) 926-0499 ext. 1654.

James Martin
Chief


Operator's Well No: BOARD 1
Farm Name: STARCHER, BOBBY J.
API Well Number: 47-1302068
Permit Type: Plugging
Date Issued: 10/09/2015

PERMIT CONDITIONS

West Virginia Code §22-6-11 allows the Office of Oil and Gas to place specific conditions upon this permit. Permit conditions have the same effect as law. Failure to adhere to the specified permit conditions may result in enforcement action.

CONDITIONS

1. All pits must be lined with a minimum of 20 mil thickness synthetic liner.
2. In the event of an accident or explosion causing loss of life or serious personal injury in or about the well or while working on the well, the well operator or its contractor shall give notice, stating the particulars of the accident or explosion, to the oil and gas inspector and the Chief within twenty-four (24) hours.
3. Well work activities shall not constitute a hazard to the safety of persons.
4. This well is under a consent order and must be plugged under the terms of that agreement.

Form WW-4 (B)
Permit Copy
(Rev 2/01)

Date: September 21, 2016
Operator's Well
Well No. 154571 (Board #1)
API Well No.: 47 013 - 02068

STATE OF WEST VIRGINIA
DIVISION OF ENVIRONMENTAL PROTECTION
OFFICE OF OIL AND GAS

APPLICATION FOR A PERMIT TO PLUG AND ABANDON

4) Well Type: Oil _____ Gas X Liquid Injection _____ Waste Disposal:
If Gas, Production _____ X Or Underground storage _____ Deep _____ Shallow X

5) Elevation: 231 ft. Watershed: Rowies Run
Location: Lee County: Calhoun Quadrangle: Annamoriah
District: _____

6) Well Operator EQT Production Company
Address: 120 Professional Place
Bridgeport, WV 26330

7) Designated Agent: Rex C. Ray
Address: 120 Professional Place
Bridgeport, WV 26330

8) Oil & Gas Joe Taylor
Name: 1478 Claylick Road
Address: Ripley, WV 26271

9) Plugging Contractor:
Name: HydroCarbon Well Service
Address: PO BOX 995
Buckhannon, WV 26201

10) Work Order. The work order for the manner of plugging this well is as follows:
See Attachment for details and procedures.

OFFICE USE ONLY

Notification must be given to the district oil and gas inspector 24 hours before permitted work can commence.

Work order approved by inspector



Date

10-2-15

RECEIVED
Office of Oil and Gas

OCT 08 2015

WV Department of
Environmental Protection

10/09/2015

STATE OF WEST VIRGINIA
DEPARTMENT OF ENVIRONMENTAL PROTECTION, OFFICE OF OIL & GAS
CONSTRUCTION AND RECLAMATION PLAN AND SITE REGISTRATION APPLICATION FORM
GENERAL PERMIT FOR OIL AND GAS PIT WASTE DISCHARGE

Operator Name: EQT PRODUCTION COMPANY OP ID: _____
Watershed: Rowles Run Quadrangle: Annamoriah
Elevation: -231 ft. 759ft. County: Calhoun District: Lee

Description of anticipated Pit Waste: Formation Fluids

Do you anticipate using more than 5,000 bbls of water to complete the proposed well work? Yes ___ No X
Will synthetic liner be used in the pit? Yes Is so, what ml.? 10 ml 20 ml *HP*

Proposed Disposal Method for Treated Pit Wastes:

- Land Application
- Underground Injection - UIC Permit Number _____
- Reuse (at API Number) _____
- Offsite Disposal Permit #. _____
- Other: Explain _____

Drilling medium anticipated for this well? Air, freshwater, oil based, etc. _____
If oil based, what type? Synthetic, petroleum, etc. _____

Additives to be used? _____

Will closed loop system be used? _____

Drill Cuttings disposal method? Leave in pit, landfill, remove offsite, etc. _____
If left in pit and plan to solidify what medium will be used? Cement, Lime, sawdust _____
Landfill or offsite name/permit number? _____

I certify that I understand and agree to the terms and conditions of the GENERAL WATER POLLUTION PERMIT issued on August 1, 2005, by the Office of Oil and Gas of the West Virginia Division of Environmental Protection. I understand that the provisions of the permit are enforceable by law. Violations of any terms or condition of the general permit and/or other applicable law or regulation can lead to enforcement action.

I certify under penalty of law that I have personally examined and am familiar with the information submitted on this application form and all attachments thereto and that, based on my inquiry of those individuals immediately responsible for obtaining the information, I believe that the information is true, accurate and complete. I am aware that there are significant penalties for submitting false information, including the possibility of fine or imprisonment.

RECEIVED
Office of Oil and Gas
SEP 23 2015
WV Department of
Environmental Protection

Company Official Signature *Victoria Roark*

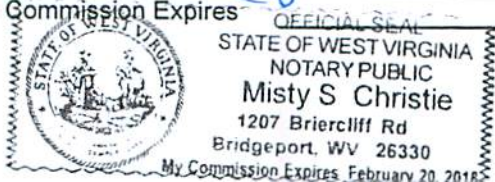
Company Official (Typed or Printed) Victoria Roark

Company Official Title Permitting Supervisor-WV

Subscribed and sworn before me this 22nd day of September, 2015

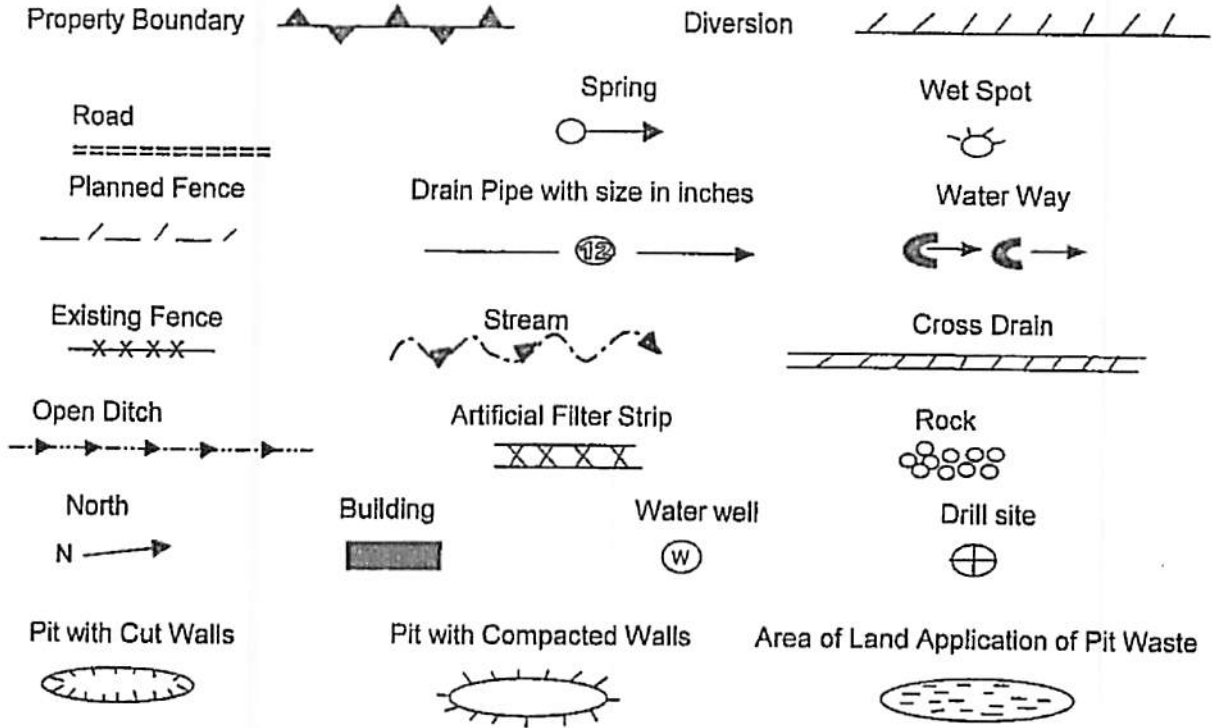
Misty S. Christie Notary Public

My Commission Expires 2/20/18



OPERATOR'S WELL NO.:
154571 (Board #1)

LEGEND



Proposed Revegetation Treatment: Acres Disturbed: 1± Prevegetation pH
 Lime 3 Tons/acre or to correct to pH 6.5
 Fertilizer (10-20-20) or equivalent 1/3 ton lbs/acre (500 lbs minimum)
 Mulch 2 Tons/acre or hydroseed.

SEED MIXTURES

Area I		Area II	
Seed Type	lbs/acre	Seed Type	lbs/acre
Red Fescue	40	Red Fescue	15
Alsike Clover	5	Alsike Clover	5
Annual Rye	15		

RECEIVED
Office of Oil and Gas

ATTACH:
 Drawing(s) of road, location, pit and proposed area for land application.
 Photocopies section of involved 7.5' topographic sheet.

Plan approved by: [Signature]

Comments: Sediment control to be in place each time.

Title: 006 Impact Date: 10-2-15
 Field Reviewed? Yes No

Oct 8 2015

WV Department of
Environmental Protection

PLUGGING PROGNOSIS

Board #1 (154571)

Calhoun Co. W.V.
API # 47-013-02068
Dist.: Lee

BY: Craig Duckworth
DATE: 8/24/15

CURRENT STATUS:

10" csg @ 250' (pulled)
8 1/4" csg @ 880' (pulled)
6 5/8" csg @ 1730' (pulled)
4 1/2" csg @ 2245' (75sks)

TD @ 2250'

Fresh Water @ None reported Salt Water @ none reported
Coal @ None reported
Gas Shows @ None reported
Oil Shows @ None reported
Stimulation: Fractured (perfs. 1836'-1839') Injun Sand
Elevation: 742'

1. Notify State Inspector, Joe Taylor 304-380-7469, 24 hrs. Prior to commencing operations.
2. Check TD
3. TIH w/ tbg @ 2245'; Set 100' CIA Cement Plug @ 2245' to 2145' (Berca 2217'- 2222')
4. TOO H w/ tbg @ 2145'; gel hole @ 2145' to 1890'
5. TOO H w/ tbg @ 1890'; Set 150' CIA Cement Plug @ 1890' to 1740' (Injun Sand Perfs. @ 1836' - 1839')
6. TOO H w/ tbg. Free Point 4 1/2", cut 4 1/2" @ free point, TOO H w/ 4 1/2" csg
7. Set a 100' CIA Cement Plug 50' In/Out of cut. Perf all FW, Coal, Oil and Gas shows below 4 1/2" cut. Do not omit any plugs
8. TIH w/ tbg @ 1740'; Set 100' CIA Cement Plug @ 1740' to 1640'(4 1/2" csg cut & 6 5/8" csg set)
9. TOO H w/ tbg @ 1640'; gel hole @ 1640' to 930'
10. TOO H w/ tbg @ 930'; Set 250' CIA Cement Plug @ 930' to 680'(8 1/4" csg @ 880' & elevation @ 742')
11. TOO H w/ tbg @ 680'; gel hole @ 680' to 300'
12. TOO H w/ tbg @ 300'; Set 300' CIA Cement Plug @ 300' to Surface (10"@ 250')
13. Top off as needed
14. Set Monument to WV-DEP Specifications
15. Reclaim Location & Road to WV-DEP Specifications

RECEIVED
Office of Oil and Gas

OCT 08 2015

WV Department of
Environmental Protection

10/09/2015



STATE OF WEST VIRGINIA
DEPARTMENT OF MINES
OIL AND GAS DIVISION 2

Quadrangle ARNOLDSBURG

CABLE TOOLS

Permit No. CAL-2068 154571

WELL RECORD

Oil or Gas Well OIL

Company PRIOR OIL COMPANY
 Address 720 UNION TRUST BLDG. PARKERSBURG, W. VA.
 Farm MARY E. RIDDLE Acres 50
 Location (waters) ROMLES RUN
 Well No. ONE Elev. 742'
 District LEF County CALHOUN
 The surface of tract is owned in fee by STARCHER
 Address MT. ZION, W. VA.
 Mineral rights are owned by R. A. BOARD, ET AL
 Address GRANTSVILLE, W. VA.
 Drilling commenced 1/20/64
 Drilling completed 3/1/64
 Date Shot From To
 With
 Open Flow /10ths Water in Inch
 /10ths Merc. in Inch
 Volume Cu. Ft.
 Rock Pressure lbs. hrs.
 Oil bbls., 1st 24 hrs.
 WELL ACIDIZED 250 GAL.
 WELL FRACTURED 24,000 #20/40 10,000# 10/20

Casing and Tubing	Used in Drilling	Left in Well	Packers
Size			
18			Kind of Packerc
18	<u>45'</u>	<u>45'</u>	
10	<u>250'</u>		Size of
8 3/4	<u>880'</u>		
6 3/4	<u>1730'</u>		Depth set
5 3/16			
X <u>4 1/2</u>	<u>2245'</u>	<u>2245'</u>	Perf. top <u>1836'</u>
2			Perf. bottom <u>1839'</u>
Liners Used			Perf. top
			Perf. bottom

CASING CEMENTED 4 1/2 SIZE 2245 No. Ft. 2/24/64 Date
75 sacks cement - Halliburton


COAL WAS ENCOUNTERED AT FEET INCHES
 FEET INCHES FEET INCHES
NO COAL
 FEET INCHES FEET INCHES

RESULT AFTER TREATMENT 5 BBL. OIL PER DAY

ROCK PRESSURE AFTER TREATMENT 600#

Fresh Water Feet Salt Water Feet

Formation	Color	Hard or Soft	Top	Bottom	Oil, Gas or Water	Depth	Remarks
Clay			0	20			
Lime			20	34			
Slate			34	80			
Lime			80	105			
Sand			105	150			
Red rock			150	165			
Slate			165	185			
Lime			185	210			
Sand			210	220			
Slate			220	225			
Red rock			225	250			
Lime			250	280			
Red rock			280	310			
Slate			310	396			
Red rock			396	405			
Lime			405	430			
Sand			430	456			
Red rock			456	470			
Slate			470	490			
Red rock			490	515			
Lime			515	550			
Red rock			550	580			
Lime			580	590			
Slate			590	630			
Red rock			630	655			
Slate			655	690			
Red rock			690	720			
Sand			720	730			
Slate			730	785			
Lime			785	830			



RECEIVED
Office of Oil and Gas
SEP 23 2015

CAL-2068

CAL-2068

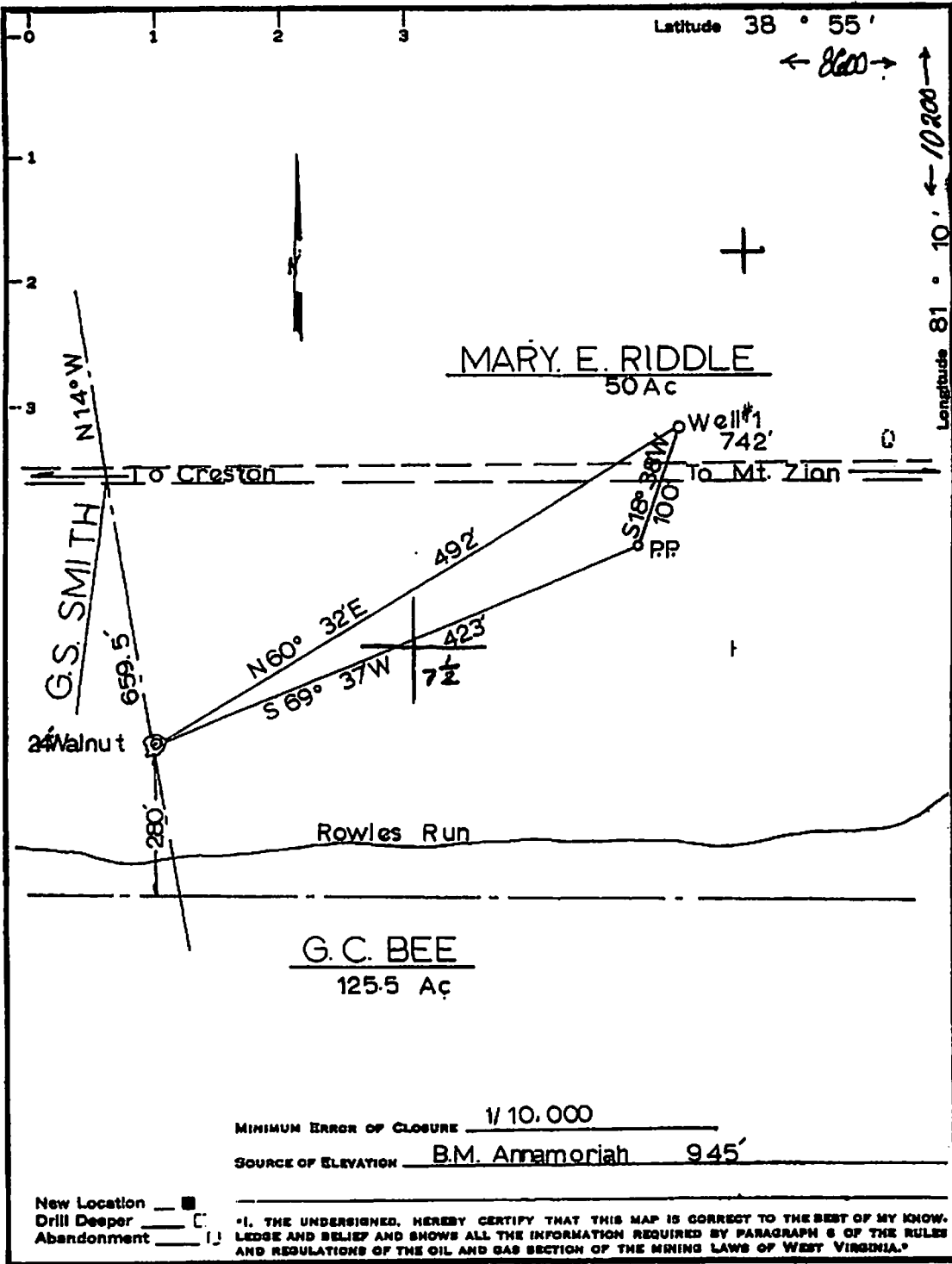
Formation	Color	Hard or Soft	Top 2	Bottom	Oil, Gas or Water	Depth Found	Remarks
Sand			890	920			
Slate			920	1030			
Sand			1030	1135			
Slate			1135	1165			
Sand			1165	1245			
Slate			1245	1380			
Lime			1380	1390			
Sand			1390	1405			
Slate			1405	1505			
Sand			1505	1620			
Lime			1620	1655			
Slate			1655	1660			
Sand			1660	1667			
Lime			1667	1693			
Sand			1693	1698			
Slate			1698	1780			
Lime			1780	1787			
Lime			1787	1824			
injun Sand			1824	1860			
Lime			1860	1895			
Slate			1895	1980			
Lime			1980	2035			
Slate			2035	2217			
Berea Sand			2217	2222			
Slate			2222	2250			

RECEIVED
 U.S. Dept. of Energy and Gas
 SEP 23 2015
 U.S. Department of
 Environmental Protection

Date March 17, 1964

APPROVED PRIOR OIL COMPANY, Owner

By Edward P. Hubbard
(Title)



Company PRIOR OIL COMPANY
 Address UNION TRUST BLDG PARKERSBURG, W. VA.
 Farm MARY E RIDDLE - Bobby J. Stancher
 Tract _____ Acres 50 Lease No. _____
 Well (Farm) No. 1 Serial No. _____
 Elevation (Spirit Level) 742'
 Quadrange ARNOLDSBURG ANNAMORIAH 75
 County CALHOUN District LEF
 Engineer Gordon C. Rollis
 Engineer's Registration No. 4052
 File No. _____ Drawing No. _____
 Date NOV 30, 1963 Scale 1" = 100'

STATE OF WEST VIRGINIA, DEPARTMENT OF MINES, OIL AND GAS DIVISION, CHARLESTON

RECEIVED
Office of Oil and Gas
SEP 2015
WV Department of Environmental Protection
2068-DD

WELL LOCATION MAP
FILE NO. 2068-DD
DD CANCELLED

+ Denotes location of well on United States Topographic Maps, scale 1 to 62,500, latitude and longitude lines being represented by border lines as shown.

- Denotes one inch spaces on border line of original tracing.

47-013

WW-4-A
Revised 6/07

1) Date: September 21, 2015
2) Operator's Well Number
154571 (Board #1)
3) API Well No.: 47 013 - 02068
State County Permit

STATE OF WEST VIRGINIA - BUREAU OF ENVIRONMENT
DIVISION OF ENVIRONMENTAL PROTECTION, OFFICE OF OIL & GAS
NOTICE AND APPLICATION TO PLUG AND ABANDON WELL

4) Surface Owner(s) to be served:	5) (a) Coal Operator:
(a) Name <u>Robert and Debra Starcher</u>	Name <u>None</u>
Address <u>2579 Rowles Road</u>	Address _____
<u>Mt. Zion, WV 26251</u>	_____
(b) Name _____	(b) Coal Owner(s) with Declaration
Address _____	Name <u>See Attachment</u>
_____	Address _____
(c) Name _____	Name _____
Address _____	Address _____
_____	_____
6) Inspector <u>Joe Taylor</u>	(c) Coal Lessee with Declaration
Address <u>1478 Claylick Road</u>	Name <u>None</u>
<u>Ripley, WV 25271</u>	Address _____
Telephone <u>(304) 380-7469</u>	_____
_____	_____

TO THE PERSONS NAMED ABOVE: You should have received this Form and the following documents:

- (1) The application to Plug and Abandon a Well on Form WW-4B, which sets out the parties involved in the work and describes the well its and the plugging work order; and
- (2) The plat (surveyor's map) showing the well location on Form WW-6.

The reason you received these documents is that you have rights regarding the application which are summarized in the instructions on the reverses side. However, you are not required to take any action at all.

Take notice that under Chapter 22-6 of the West Virginia Code, the undersigned well operator proposes to file or has filed this Notice and Application and accompanying documents for a permit to plug and abandon a well with the Chief of the Office of Oil and Gas, West Virginia Division of Environmental Protection, with respect to the well at the location described on the attached Application and depicted on the attached Form WW-6. Copies of this Notice, the Application, and the plat have been mailed by registered or certified mail or delivered by hand to the person(s) named above (or by publication in certain circumstances) on or before the day of mailing or delivery to the Chief.

Well Operator:	<u>EQT Production Company</u>
By:	<u>Victoria J. Roark</u>
Its:	<u>Permitting Supervisor</u>
Address:	<u>PO Box 280</u>
	<u>Bridgeport, WV 26330</u>
Telephone:	<u>(304) 848-0076</u>

[Handwritten Signature]
 RECEIVED
 Office of Oil and Gas

Subscribed and sworn before me this 22nd day of September, 2015
[Handwritten Signature] Notary Public SEP 23 2015
 My Commission Expires: 2/20/18

The Office of Oil & Gas processes your personal information, such as name, address and phone number, as part of our regulatory duties. Your personal information may be disclosed to other State agencies or third parties in the normal course of business or as needed to comply with statutory or regulatory requirements, including Freedom of Information Act requests. Our office will appropriately secure your personal information. If you have any questions about our use of your personal information, please contact DEP's Chief Privacy Officer at depprivacyofficer@wv.gov.



10/09/2015

WW-4-A
Revised 6/07

1) Date: September 21, 2015
2) Operator's Well Number 154571 (Board #1)
3) API Well No.: 47 013 - 02068
State County Permit

STATE OF WEST VIRGINIA - BUREAU OF ENVIRONMENT
DIVISION OF ENVIRONMENTAL PROTECTION, OFFICE OF OIL & GAS
NOTICE AND APPLICATION TO PLUG AND ABANDON WELL

4) Surface Owner(s) to be served:	5) (a) Coal Operator:
(a) Name <u>Robert and Debra Starcher</u>	Name <u>None</u>
Address <u>2578 Rowles Road</u>	Address _____
<u>Mt. Zion, WV 26251</u>	_____
(b) Name _____	(b) Coal Owner(s) with Declaration
Address _____	Name <u>See Attachment</u>
_____	Address _____
_____	_____
(c) Name _____	Name _____
Address _____	Address _____
_____	_____
6) Inspector <u>Joe Taylor</u>	(c) Coal Lessee with Declaration
Address <u>1478 Claylick Road</u>	Name <u>None</u>
<u>Ripley, WV 25271</u>	Address _____
Telephone <u>(304) 380-7469</u>	_____

TO THE PERSONS NAMED ABOVE: You should have received this Form and the following documents:

- (1) The application to Plug and Abandon a Well on Form WW-4B, which sets out the parties involved in the work and describes the well its and the plugging work order; and
- (2) The plat (surveyor's map) showing the well location on Form WW-8.


The reason you received these documents is that you have rights regarding the application which are summarized in the instructions on the reverse side. However, you are not required to take any action at all.

Take notice that under Chapter 22-6 of the West Virginia Code, the undersigned well operator proposes to file or has filed this Notice and Application and accompanying documents for a permit to plug and abandon a well with the Chief of the Office of Oil and Gas, West Virginia Division of Environmental Protection, with respect to the well at the location described on the attached Application and depicted on the attached Form WW-8. Copies of this Notice, the Application, and the plat have been mailed by registered or certified mail or delivered by hand to the person(s) named above (or by publication in certain circumstances) on or before the day of mailing or delivery to the Chief.

Well Operator:	<u>EQT Production Company</u>
By:	<u>Victoria J. Roark</u>
Its:	<u>Permitting Supervisor</u>
Address:	<u>PO Box 280</u>
	<u>Bridgeport, WV 26330</u>
Telephone:	<u>(304) 848-0076</u>

Subscribed and sworn before me this 20th day of September, 2015
Misty S. Christie Notary Public
 My Commission Expires: 2/20/18

The Office of Oil & Gas processes your personal information, such as name, address and phone number, as part of our regulatory duties. Your personal information may be disclosed to other State agencies or third parties in the normal course of business or as needed to comply with statutory or regulatory requirements, including Freedom of Information Act requests. Our office will appropriately secure your personal information. If you have any questions about our use of your personal information, please contact DEP's Chief Privacy Officer at depprivacyofficer@wv.gov.



RECEIVED
Office of Oil and Gas

OCT 08 2015

WV Department of
Environmental Protection

WW2-A

Additional Coal Owners

GMH Gas Co., Inc. ✓
 P. O. Box 1007
 Spencer, WV 25276

F. B. Foster
 c/o AEI
 P. O. Box 218330 ✓
 Houston, TX 77218

Mary E. Riddle
 c/o AEI
 P. O. Box 218330 ✓
 Houston, TX 77218

EQT Production Company ✓ *Waiver coal*
 EQT Plaza
 625 Liberty Avenue
 Suite 1700
 Pittsburgh, PA 15222

Thelma L. Mollohan ✓
 905 Lynn Street
 Parkersburg, WV 26101

Doris H. Mollohan ✓
 1131 Cook Road
 Phil Campbell, AL 35581

Connie S. Mollohan ✓
 10 Winnipeg Lane
 Hedgesville, WV 25427

Steven M. Mollohan ✓
 905 Lynn Street
 Parkersburg, WV 26101

Vada Sue Board Heirs
 Unknown address

Walter W. Board ✓
 242 Hawthorne Street
 Elyria, OH 44035

Robert Bruce Board *NOT DECLARED*
 Unknown address

Betty Walker Heirs *NOT DECLARED*
 Unknown address

RECEIVED
 Office of Oil and Gas

SEP 23 2015

WV Department of
 Environmental Protection

10/09/2015

Larry Glenn Stutler Heirs NOT DECLARED
Unknown address

Ruby Lee Stump NOT DECLARED
Unknown address

Dennis R. Mollohan /
3304 Middlebranch Ave., N.E.
Canton, OH 44705

Todd M. Mollohan /
1341 Carmen Ct., N.W.
Canton, OH 44703

RECEIVED
Office of Oil and Gas
SEP 23 2015
WV Department of
Environmental Protection

Operator's Well Number: 154571 (Board #1)

INSTRUCTIONS TO COAL OPERATOR, OWNER, OR LESSEE

The well operator named on the attached page WW-4(B) is about to abandon the well described in the enclosed materials and will commence the work of plugging and abandoning said well on the date the inspector is notified. Which date shall not be less than five days after the date on which this notice and application so mailed is received, or in due course should be received by the Department of Environmental Protection Office of Oil & Gas

This notice and application is given to you in order that your respective representatives may be present at the plugging and filling of said well. You are further notified that whether you are represented or not the operator will proceed to plug and fill said well in the manner required by Section 24, Article 6, Chapter 22 of the Code and given in detail on the obverse side of this application

Note: If you wish this well to be plugged according to 22-6-24(d) then as per Regulation 35CSR4-13.9 you must complete and return to this office on form OB-16 "Request by Coal Operator, Owner or Lessee for plugging" prior to the issuance of this plugging permit.

WAIVER

The undersigned operator _____ / owner _____ / lessee _____ of the coal under this well location has examined this proposed plugging work order. The undersigned has no objection to the work proposed to be done at this location, provided the well operator has complied with all applicable requirements of the West Virginia Code and the governing regulations.

Date: 9.22.15

By: ESI Production Co.
Its: Regional Director

RECEIVED
Office of Oil and Gas
SEP 23 2015
WV Department of
Environmental Protection

Topo Quad: Annamoriah 7.5'

Scale: 1" = 2000'

County: Calhoun

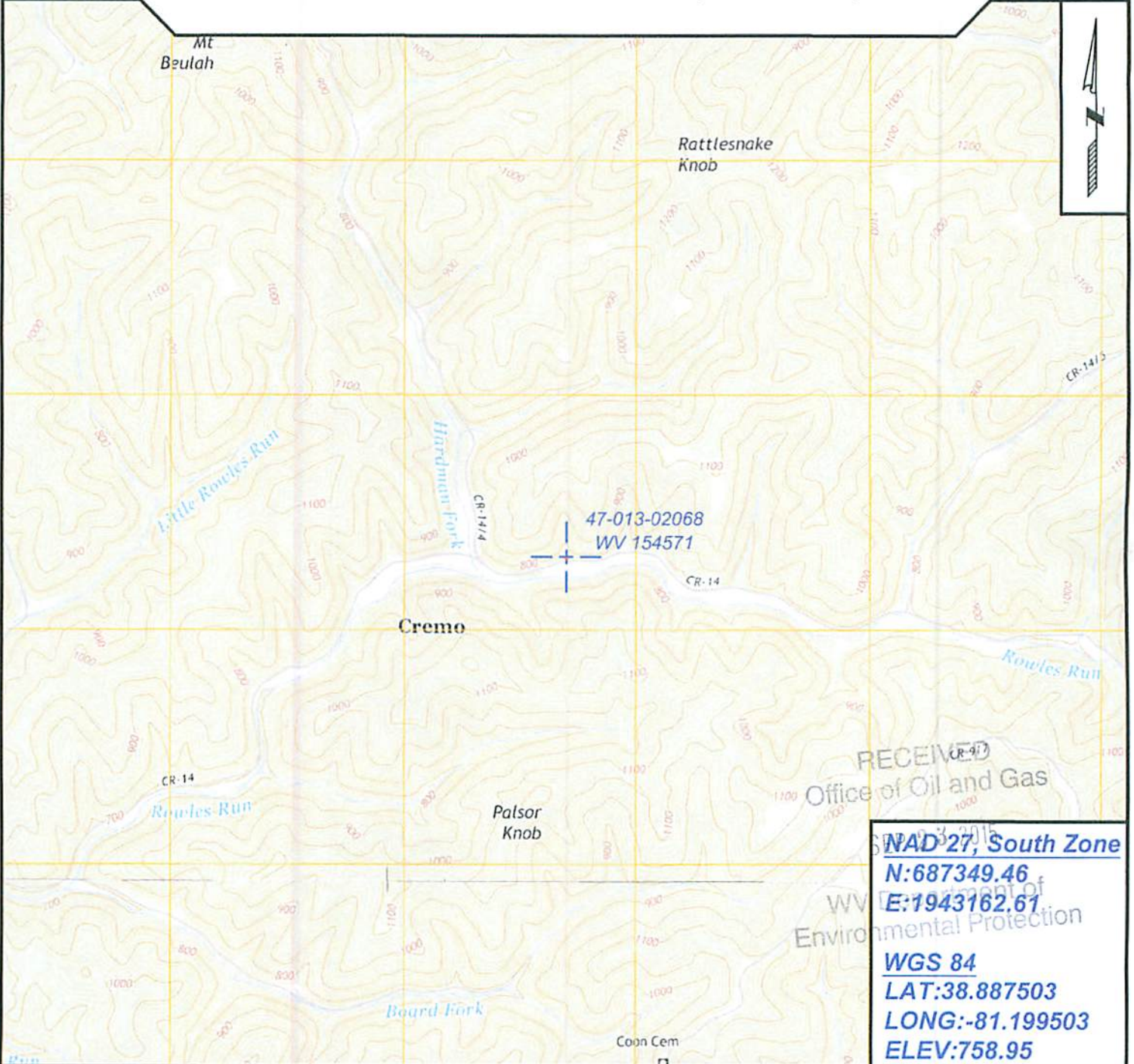
Date: August 28, 2015

District: Lee

Project No: 178-28-00-15

47-013-02068 WV 154571 (Board #1)

Topo



RECEIVED
 Office of Oil and Gas
 SWAD 27, South Zone
 N:687349.46
 E:1943162.61
 WGS 84
 LAT:38.887503
 LONG:-81.199503
 ELEV:758.95



SURVEYING AND MAPPING SERVICES PERFORMED BY:
ALLEGHENY SURVEYS, INC.
 1-800-482-8606
 237 Birch River Road
 Birch River, WV 26610
 PH: (304) 649-8606
 FAX: (304) 649-8608

PREPARED FOR:
EQT Production Company
 P.O. Box 280
 Bridgeport, WV 26330

10/09/2015



POTENTIAL WATER SAMPLE DATA SHEET

CLIENT: EQT PRODUCTION COMPANY
 LEASE NAME AND WELL No. Board #1 - WV 154571 - API No. 47-013-02068

POTENTIAL SAMPLE LOCATIONS

Site: 1 Spacing: 830 +/- Owner: Robert D. & Debra Starcher
 Address: 2579 Rowels Road, Mt. Zion, WV 26151 Phone No. _____
 Comments: _____

Site: 2 Spacing: 188 +/- Owner: Robert D. & Debra Starcher
 Address: 2579 Rowels Road, Mt. Zion, WV 26151 Phone No. _____
 Comments: _____

RECEIVED
Office of Oil and Gas

SEP 23 2015

WV Department of
Environmental Protection

BIRCH RIVER OFFICE
237 Birch River Road
Birch River, WV 26610
phone: 304-649-8606
fax: 304-649-8608

BRIDGEPORT OFFICE
172 Thompson Drive
Bridgeport, WV 26330
phone: 304-848-5035
fax: 304-848-5037

ALUM CREEK OFFICE
P.O. Box 108 • 1413 Childress Rd
Alum Creek, WV 25003
phone: 304-756-2949
fax: 304-756-2948

RANSON OFFICE
401 South Fairfax Blvd, Suite 3
Ranson, WV 25438
phone: 304-724-5008
fax: 304-724-5010

Topo Quad: Annamoriah 7.5' Scale: 1" = 2000'

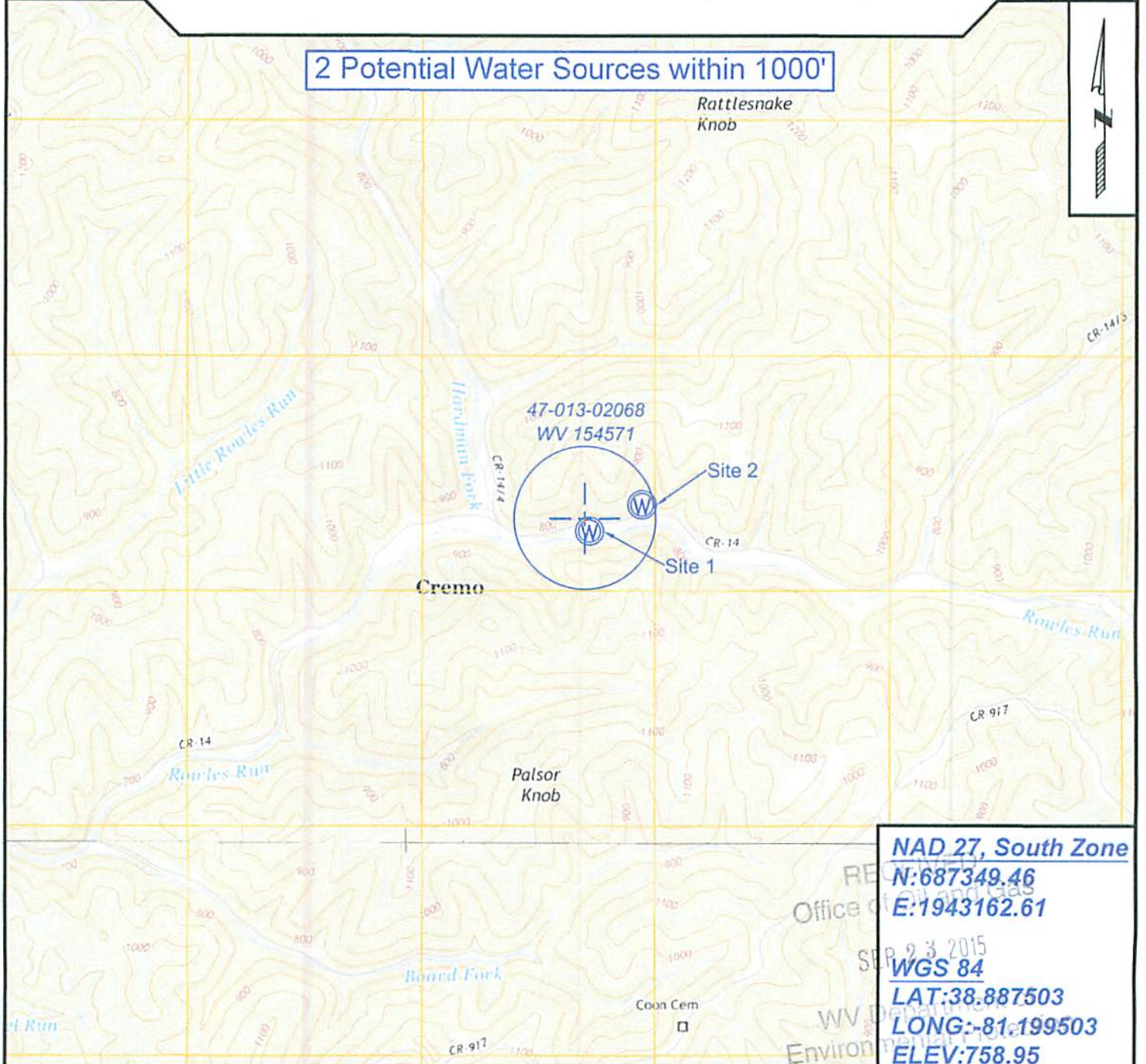
County: Calhoun Date: August 28, 2015

District: Lee Project No: 178-28-00-15

Water

47-013-02068 WV 154571 (Board #1)

2 Potential Water Sources within 1000'



NAD 27, South Zone
N:687349.46
E:1943162.61
WGS 84
LAT:38.887503
LONG:-81.199503
ELEV:758.95



SURVEYING AND MAPPING SERVICES PERFORMED BY:
ALLEGHENY SURVEYS, INC.
 1-800-482-8606
 237 Birch River Road
 Birch River, WV 26610
 PH: (304) 649-8606
 FAX: (304) 649-8608

PREPARED FOR:
EQT Production Company
 P.O. Box 280
 Bridgeport, WV 26330

10/09/2015

1302068P

Topo Quad: Annamoriah 7.5' Scale: 1" = 2000'
 County: Calhoun Date: August 28, 2015
 District: Lee Project No: 178-28-00-15

47-013-02068 WV 154571 (Board #1)

Topo

Mt
Bsalah

Rattlesnake
Knob



47-013-02068
WV 154571

Cremo

RECEIVED
Office of Oil and Gas

OCT 08 2015

WV Department of
Environmental Protection

Palsor
Knob

NAD 27, South Zone
N:687349.46
E:1943162.61

WGS 84
LAT:38.887503
LONG:-81.199503
ELEV:758.95

[Handwritten signature]
10-2-15

Coon Cem



SURVEYING AND MAPPING SERVICES PERFORMED BY:
ALLEGHENY SURVEYS, INC.
 1-800-482-8606
 237 Birch River Road
 Birch River, WV 26810
 PH: (304) 649-8606
 FAX: (304) 649-8608

PREPARED FOR:
EQT Production Company
 P.O. Box 280
 Bridgeport, WV 26330

10/09/2015

WW-7
8-30-06



West Virginia Department of Environmental Protection
Office of Oil and Gas
WELL LOCATION FORM: GPS

API: 47-013-02068 WELL NO.: WV 154571 (Board #1)
FARM NAME: Bobby J. Starcher
RESPONSIBLE PARTY NAME: EOT Production Company
COUNTY: Calhoun DISTRICT: Lee
QUADRANGLE: Annamoriah 7.5'
SURFACE OWNER: Robert D. & Debra Starcher
ROYALTY OWNER: Betty Walker Heirs, et al.
UTM GPS NORTHING: 4304312
UTM GPS EASTING: 482697 GPS ELEVATION: 231 m (759 ft)

The Responsible Party named above has chosen to submit GPS coordinates in lieu of preparing a new well location plat for a plugging permit or assigned API number on the above well. The Office of Oil and Gas will not accept GPS coordinates that do not meet the following requirements:

- 1. Datum: NAD 1983, Zone: 17 South, Coordinate Units: meters, Altitude: height above mean sea level (MSL) – meters.
- 2. Accuracy to Datum – 3.05 meters
- 3. Data Collection Method:
Survey grade GPS ____ : Post Processed Differential ____
Real-Time Differential ____
Mapping Grade GPS X : Post Processed Differential X
Real-Time Differential ____

4. Letter size copy of the topography map showing the well location
I the undersigned, hereby certify this data is correct to the best of my knowledge and belief and shows all the information required by law and the regulations issued and prescribed by the Office of Oil and Gas.

Stacy C. Beorn PS # 2180
Signature Title

Office of Oil and Gas
SEP 23 2015
8/31/15
Date
Env. Enforcement