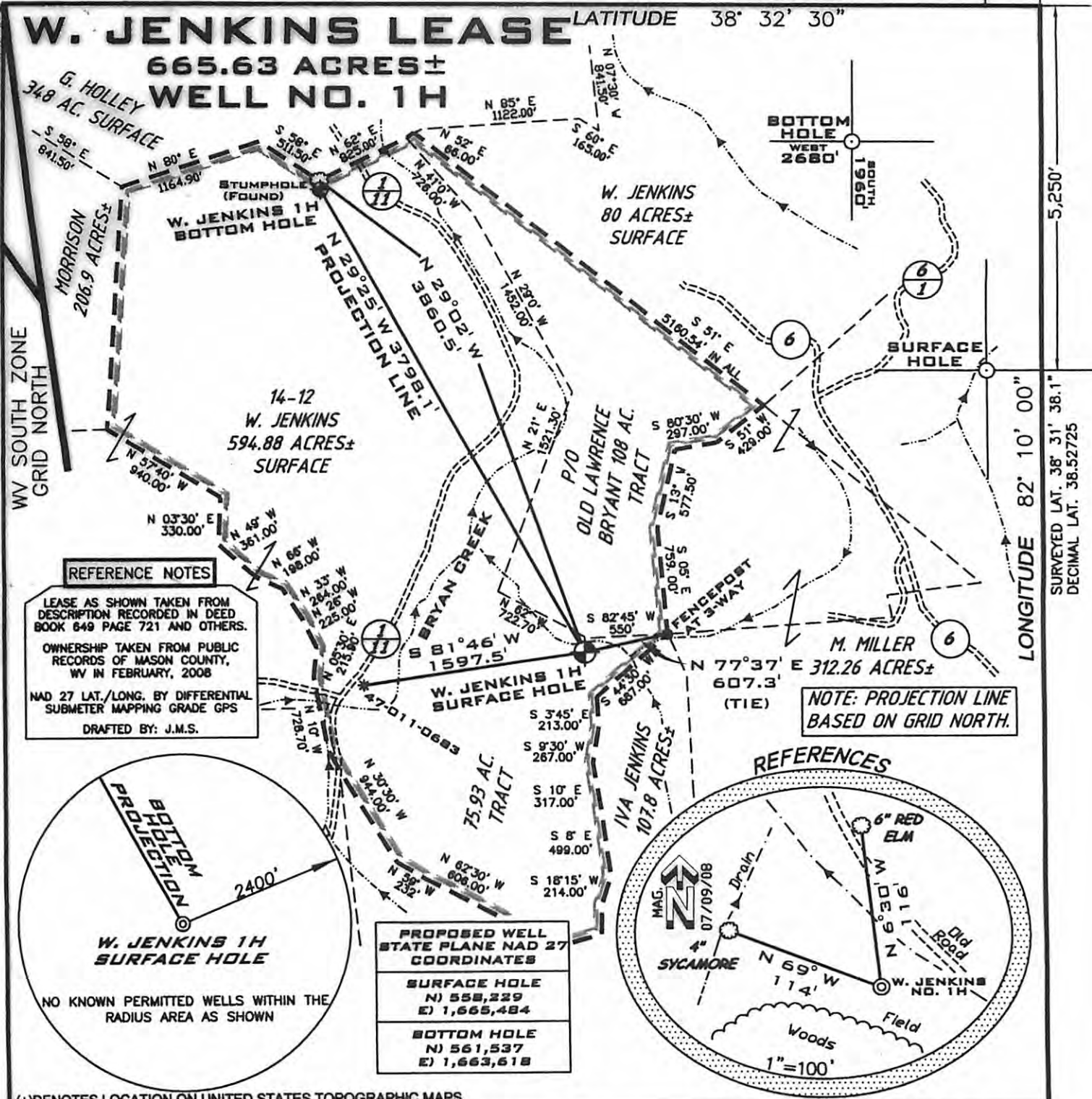


W. JENKINS LEASE

665.63 ACRES±
 WELL NO. 1H

LATITUDE 38° 32' 30"

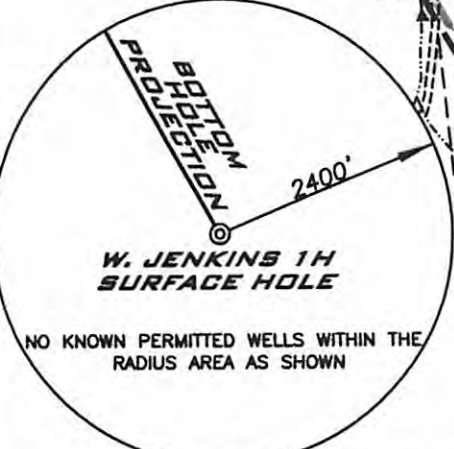


5,250'
 SURVEYED LAT. 38° 31' 38.1"
 DECIMAL LAT. 38.52725

LONGITUDE 82° 10' 00"

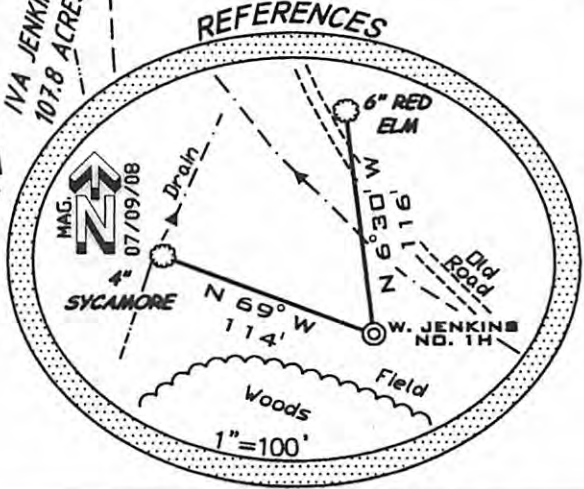
REFERENCE NOTES
 LEASE AS SHOWN TAKEN FROM DESCRIPTION RECORDED IN DEED BOOK 649 PAGE 721 AND OTHERS.
 OWNERSHIP TAKEN FROM PUBLIC RECORDS OF MASON COUNTY, WV IN FEBRUARY, 2008
 NAD 27 LAT./LONG. BY DIFFERENTIAL SUBMETER MAPPING GRADE GPS
 DRAFTED BY: J.M.S.

NOTE: PROJECTION LINE BASED ON GRID NORTH.



PROPOSED WELL STATE PLANE NAD 27 COORDINATES

SURFACE HOLE
N) 558,229
E) 1,665,484
BOTTOM HOLE
N) 561,537
E) 1,663,618




(+) DENOTES LOCATION ON UNITED STATES TOPOGRAPHIC MAPS

FILE NUMBER 0800418 (W9-38)
 DRAWING NUMBER 080418WP_JENKINS1H.dwg
 SCALE 1" = 1000'
 MINIMUM DEGREE OF ACCURACY 1/200
 PROVEN SOURCE OF ELEVATION SUBMETER MAPPING GRADE GPS

I THE UNDERSIGNED HEREBY CERTIFY THAT THIS PLAT IS CORRECT TO THE BEST OF MY KNOWLEDGE AND BELIEF AND SHOWS ALL THE INFORMATION REQUIRED BY LAW AND THE REGULATIONS ISSUED AND PRESCRIBED BY THE DEPARTMENT OF ENVIRONMENTAL PROTECTION

P.S. 1006 *Terry A. Shreve*



STATE OF WEST VIRGINIA
 DIVISION OF ENVIRONMENTAL PROTECTION
 OFFICE OF OIL AND GAS

DATE: JULY 11, 2008

OPERATORS WELL NO. W. JENKINS 1H

API WELL NO. 47-011-00987H

STATE WV COUNTY CABELL PERMIT 100987H

CANCELLED

WELL TYPE: OIL GAS LIQUID INJECTION WASTE DISPOSAL
 (IF "GAS") PRODUCTION STORAGE DEEP SHALLOW

LOCATION ELEVATION 624' WATERSHED BRYAN CREEK

DISTRICT UNION COUNTY CABELL

QUADRANGLE GLENWOOD 7.5' LEASE NUMBER _____

SURFACE OWNER WORTHY & VIRGINIA A. JENKINS ACREAGE 594.88±

OIL & GAS ROYALTY OWNER WORTHY & VIRGINIA A. JENKINS LEASE ACREAGE 665.63±

PROPOSED WORK: DRILL CONVERT DRILL DEEPER REDRILL FRACTURE OR STIMULATE PLUG OFF OLD FORMATION

PERFORATE NEW FORMATION OTHER PHYSICAL CHANGE (SPECIFY) _____
 PLUG & ABANDON CLEAN OUT & REPLUG

TARGET FORMATION HURON SHALE ESTIMATED DEPTH 3000'

WELL OPERATOR ASCENT RESOURCES WV, INC. DESIGNATED AGENT R. NEAL PIERCE

ADDRESS 4965 PRESTON PARK BLVD, SUITE 800 PLANO, TX 75093 ADDRESS P.O. BOX 1791, CHARLESTON, WV 25326

COUNTY NAME
 PERMIT

08/30/2013