



west virginia department of environmental protection

Office of Oil and Gas
601 57th Street, S.E.
Charleston, WV 25304
(304) 926-0450
fax: (304) 926-0452

Harold D. Ward, Cabinet Secretary
www.dep.wv.gov

Tuesday, February 16, 2021
WELL WORK PLUGGING PERMIT
Vertical Plugging

TEAVEE OIL & GAS, INC.
112 BROOKS STREET


CHARLESTON, WV 253010000

Re: Permit approval for 1
47-011-00069-00-00

This well work permit is evidence of permission granted to perform the specified well work at the location described on the attached pages and located on the attached plat, subject to the provisions of Chapter 22 of the West Virginia Code of 1931, as amended, and all rules and regulations promulgated thereunder, and to any additional specific conditions and provisions outlined in the pages attached hereto. Notification shall be given by the operator to the Oil and Gas Inspector at least 24 hours prior to the construction of roads, locations, and/or pits for any permitted work. In addition, the well operator shall notify the same inspector 24 hours before any actual well work is commenced and prior to running and cementing casing. Spills or emergency discharges must be promptly reported by the operator to 1-800-642-3074 and to the Oil and Gas Inspector.

Upon completion of the plugging well work, the above named operator will reclaim the site according to the provisions of WV Code 22-6-30. Please be advised that form WR-38, Affidavit of Plugging and Filling Well, is to be submitted to this office within 90 days of completion of permitted well work, as should form WR-34 Discharge Monitoring Report within 30 days of discharge of pits, if applicable. Failure to abide by all statutory and regulatory provisions governing all duties and operations hereunder may result in suspension or revocation of this permit and, in addition, may result in civil and/or criminal penalties being imposed upon the operators.

Per 35 CSR 4-5.2.g this permit will expire in two (2) years from the issue date unless permitted well work is commenced. If there are any questions, please feel free to contact me at (304) 926- 0450.



James A. Martin
Chief

Operator's Well Number: 1
Farm Name: PRINDLE, W. M.
U.S. WELL NUMBER: 47-011-00069-00-00
Vertical Plugging
Date Issued: 2/16/2021

Promoting a healthy environment.

ⓧ
(2/14/2021)

4701100069P

PERMIT CONDITIONS

West Virginia Code § 22-6-11 allows the Office of Oil and Gas to place specific conditions upon this permit. Permit conditions have the same effect as law. Failure to adhere to the specified permit conditions may result in enforcement action.

CONDITIONS

1. All pits must be lined with a minimum of 20 mil thickness synthetic liner.
2. In the event of an accident or explosion causing loss of life or serious personal injury in or about the well or while working on the well, the well operator or its contractor shall give notice, stating the particulars of the accident or explosion, to the oil and gas inspector and the Chief within twenty-four (24) hours.
3. Well work activities shall not constitute a hazard to the safety of persons.

4701100069P

WW-4B
Rev. 2/01

1) Date January 20, 2021
2) Operator's Well No. W. M. Prindle No. 1
3) API Well No. 47-011-00069-P

STATE OF WEST VIRGINIA
DEPARTMENT OF ENVIRONMENTAL PROTECTION
OFFICE OF OIL AND GAS

APPLICATION FOR A PERMIT TO PLUG AND ABANDON

4) Well Type: Oil ___/ Gas XX / Liquid injection ___/ Waste disposal ___/
(If "Gas, Production XX or Underground storage ___) Deep ___/ Shallow XX

5) Location: Elevation 563.6 feet Watershed Fourpole Creek of the Ohio River
District Gideon District County Cabell Quadrangle Huntington, WV

6) Well Operator Teavee Oil & Gas, Inc. 7) Designated Agent Duane K. Bowers
Address 112 Brooks Street Address P. O. Box 27
Charleston, WV 25301 Winfield, WV 25213

8) Oil and Gas Inspector to be notified 9) Plugging Contractor
Name Terry Urban Name Rick Duckworth LLC
Address P. O. Box 1207 Address 1740 Lower Mill Creek Road
Clendenin, WV 25045 Frametown, WV 26623

10) Work Order: The work order for the manner of plugging this well is as follows:

*Operator to pull all CSG, Cmt Across all
Oil Gas formation Including Salt & Elevation's Cook
Cover All Perfs with Cement*

- a. Mobilize to wellsite
- b. Improve and level site
- c. Rig Up all Equipment
- d. Attempt to pull all 4-1/2 inch casing to surface packer set at 1379 feet
- e. Attempt to pull 2 inch tubing and release packer at 2125 feet, gel hole and set Cement Plug +2300-2200 feet
If packer will not move cut 2 inch tubing above packer set Cement Plug at cut
- f. Pull tubing to +-1900 set Cement plug 1900-1800 feet
- g. Pull tubing to +-1400 set Cement plug across 6-5/8 inch casing shoe Cement Plug +-1400-1300 feet
- h. Pull all tubing to surface
- i. RIH and cut 6-5/8 inch casing at +-1050 feet or at free point, pull casing to surface
- j. RIH 2 inch tubing, set Cement Plug at 1100-1000 feet or at casing cut
- k. Pull 2 inch tubing to 8-1/4 inch casing shoe Cement Plug 600-450 feet
- l. Pull 2 inch tubing to surface
- m. RIH and cut 8-1/4 inch casing at +- 350 or at free point, pull casing to surface rip holes below
- n. RIH 2 tubing, set Cement Plug across casing cut or at +- 350-250 feet
- o. Pull 2 inch tubing to 125 feet, set Cement Plug at 125-0 feet
- p. Set monument, remove equipment, reclaim location, road, seed, fertilizer, lime and mulch disturbed area.

RECEIVED
Office of Oil and Gas

FEB 08 2021

WV Department of
Environmental Protection

Notification must be given to the district oil and gas inspector 24 hours before permitted work can commence.

Work order approved by inspector *[Signature]* Date 02-3-21

4701100009P



TEAVEE OIL & GAS, INC.

DRILLING, PRODUCTION,
STORAGE, WELL SERVICING

CORPORATE OFFICES

P. O. BOX 27
WINFIELD, W. VA. 25213
(304) 586-9699
FAX 586-9467

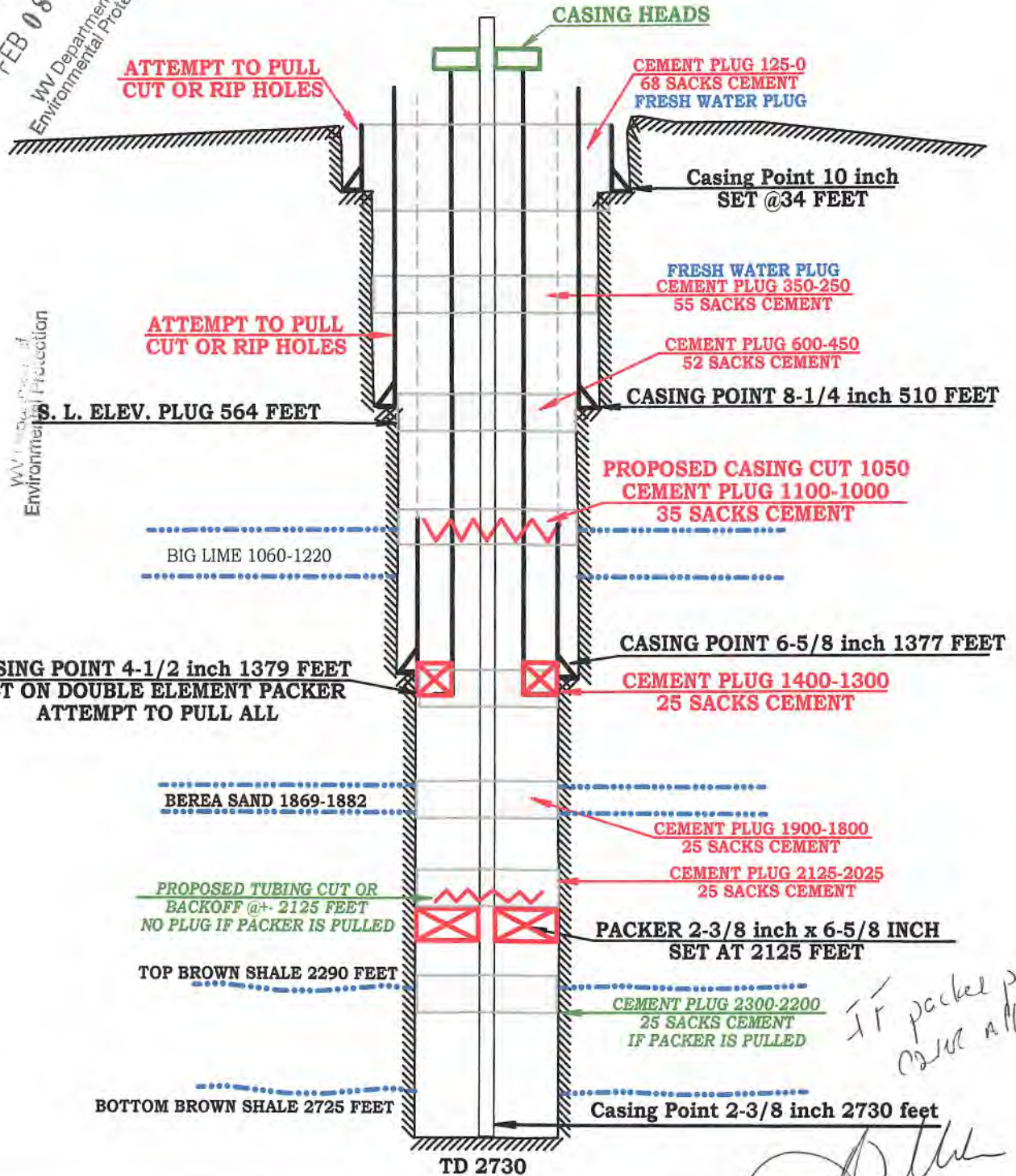
112 BROOKS STREET
CHARLESTON, W. VA. 25301
(304) 342-2125
FAX 342-6752

WELL SCHEMATIC

47-011-00069-P W. M. PRINDLE
GIDEON DISTRICT CABELL COUNTY WV

Office RECEIVED
Office of Oil and Gas
FEB 08 2021
WV Department of
Environmental Protection

Office RECEIVED
Office of Oil and Gas
FEB 08 2021
WV Department of
Environmental Protection



If packer pull
2200 all feet
[Signature]
2-3-21

4701100069P

W. M. PRINDLE NO. 1 WELL.

No. 87 O.F.

Cab-69

Gideon District, Cabell County, W. Va.
 Huffman Oil & Gas Co. (C. J. Huffman), Huntington, W. Va.
 On 5½ acres, Huntington, W. Va.; surface and mineral rights
 owned by W. M. Prindle, Huntington, W. Va.
 Drilled under permit Cab-69, issued Jan. 19, 1933.
 No elevation given. *377*
 10" casing, 34'; 8½", 510'; 6-5/8", 1377'; 2" tubing, 2730';
 Packer, 6-5/8 x 2, set at 2125'.
 Casing perforated at 2700'.
 Completion reported to Dept. of Mines Oct. 27, 1933.

Location?

	Top.	Bottom.
Sand and gravel	0	34
Sand	34	60
Slate	60	300
Sand	300	360
Slate	360	400
Sand	400	508
Slate	508	620
Sand	620	732
Slate	732	810
Sand	810	860
Slate	860	875
Red rock	875	985
Slate	985	1033
Big Lime	1033	1038
Keener Sand	1038	1060
Big Injun Sand	1060	1220
Broken sand	1220	1250
Lime	1250	1345
Slate	1345	1370
Slate and shells	1370	1420
Big shale (brown?)	1420	1795
Berea Sand	1795	1844
Slate	1844	1869
Lime	1869	1882
Slate	1882	1884
Big shale (brown?)	1884	1891
Slate	1891	1929
Shell	1929	2000
Slate and shells	2000	2078
Big shale (brown?)	2078	2088
White slate	2088	2290
Big shale (brown?)	2290	2365
White slate, to bottom	2365	2395
	2395	2725
	2725	2730

STOPPED
2086
Beat a few
strokes
Metal in
Hole

RECEIVED
 Office of Oil and Gas
 FEB 08 2021
 WV Department of
 Environmental Protection

Set 4½ x 7 Packer
 1277

WW-4A
Revised 6-07

1) Date: January 20, 2021
2) Operator's Well Number
W. M. Prindle No. 1
3) API Well No.: 47 - 011 - 00069-P

STATE OF WEST VIRGINIA
DEPARTMENT OF ENVIRONMENTAL PROTECTION, OFFICE OF OIL AND GAS
NOTICE OF APPLICATION TO PLUG AND ABANDON A WELL

4) Surface Owner(s) to be served:	5) (a) Coal Operator
(a) Name <u>Greater Huntington Parks & Recreation District</u>	Name <u>N/A</u>
Address <u>P. O. Box 2985</u>	Address _____
(b) Name <u>Huntington, WV 25728</u>	(b) Coal Owner(s) with Declaration
Address _____	Name <u>N/A</u>
(c) Name _____	Address _____
Address _____	Name _____
6) Inspector <u>Terry Urban</u>	(c) Coal Lessee with Declaration
Address <u>P. O. Box 1207</u>	Name <u>N/A</u>
<u>Clendenin, WV 25045</u>	Address _____
Telephone <u>304-549-5915</u>	Address _____

TO THE PERSONS NAMED ABOVE: You should have received this Form and the following documents:

- (1) The application to Plug and Abandon a Well on Form WW-4B, which sets out the parties involved in the work and describes the well its and the plugging work order; and
- (2) The plat (surveyor's map) showing the well location on Form WW-6.


The reason you received these documents is that you have rights regarding the application which are summarized in the instructions on the reverses side. However, you are not required to take any action at all.

Take notice that under Chapter 22-6 of the West Virginia Code, the undersigned well operator proposes to file or has filed this Notice and Application and accompanying documents for a permit to plug and abandon a well with the Chief of the Office of Oil and Gas, West Virginia Department of Environmental Protection, with respect to the well at the location described on the attached Application and depicted on the attached Form WW-6. Copies of this Notice, the Application, and the plat have been mailed by registered or certified mail or delivered by hand to the person(s) named above (or by publication in certain circumstances) on or before the day of mailing or delivery to the Chief.

RECEIVED
Office of Oil and Gas
FEB 08 2021
WV Department of
Environmental Protection

Well Operator Teavee Oil & Gas, Inc.
 By: Duane K. Bowers
 Its: Designated Agent
 Address P. O. Box 27
Winfield, WV 25213
 Telephone 304-586-9699

Subscribed and sworn before me this 20th day of February, 2021
My Commission Expires July 10, 2021



Oil and Gas Privacy Notice

The Office of Oil and Gas processes your personal information, such as name, address and phone number, as a part of our regulatory duties. Your personal information may be disclosed to other State agencies or third parties in the normal course of business or as needed to comply with statutory or regulatory requirements, including Freedom of Information Act requests. Our office will appropriately secure your personal information. If you have any questions about our use of your personal information, please contact DEP's Chief Privacy Officer at depprivacyofficer@wv.gov.

4701100069P

U.S. Postal Service™
CERTIFIED MAIL® RECEIPT
Domestic Mail Only

For delivery information, visit our website at www.usps.com®.


Huntington, WV 25728

7018 3090 0000 9573 0877

Certified Mail Fee	\$3.60
Extra Services & Fees (check box, add fee as applicable)	\$0.00
<input type="checkbox"/> Return Receipt (hardcopy)	\$0.00
<input type="checkbox"/> Return Receipt (electronic)	\$0.00
<input type="checkbox"/> Certified Mail Restricted Delivery	\$0.00
<input type="checkbox"/> Adult Signature Required	\$0.00
<input type="checkbox"/> Adult Signature Restricted Delivery	\$0.00

Postage \$1.20

Total Postage and Fees \$4.80



Sent To _____
 Street and Apt. No., or PO Box No. _____
 City, State, ZIP+4® _____

SURFACE OWNER WAIVER

4701100069P

Operator's Well
Number

W. M. Prindle No. 1

INSTRUCTIONS TO SURFACE OWNERS NAMED ON PAGE WW4-A

The well operator named on page WW-4A is applying for a permit from the State to plug and abandon a well. (Note: If the surface tract is owned by more than three persons, then these materials were served on you because your name appeared on the Sheriff's tax ticket on the land or because you actually occupy the surface tract. In either case, you may be the only owner who will actually receive these materials.) See Chapter 22 of the West Virginia Code. Well work permits are valid for 24 months. If you do not own any interest in the surface tract, please forward these materials to the true owner immediately if you know who it is. Also, please notify the well operator and the Office of Oil and Gas.

**NOTE: YOU ARE NOT REQUIRED TO FILE ANY COMMENT.
WHERE TO FILE COMMENTS AND OBTAIN ADDITIONAL INFORMATION:**

Chief, Office of Oil and Gas
Department of Environmental Protection
601 57th St. SE
Charleston, WV 25304
(304) 926-0450

RECEIVED
Office of Oil and Gas

FEB 08 2021

WV Department of
Environmental Protection

Time Limits and methods for filing comments. The law requires these materials to be served on or before the date the operator files his Application. You have **FIVE (5) DAYS** after the filing date to file your comments. Comments must be filed in person or received in the mail by the Chief's office by the time stated above. You may call the Chief's office to be sure of the date. Check with your postmaster to ensure adequate delivery time or to arrange special expedited handling. If you have been contacted by the well operator and you have signed a "voluntary statement of no objection" to the planned work described in these materials, then the permit may be issued at any time.

Comments must be in writing. Your comments must include your name, address and telephone number, the well operator's name and well number and the approximate location of the proposed well site including district and county from the application. You may add other documents, such as sketches, maps or photographs to support your comments.

The Chief has the power to deny or condition a well work permit based on comments on the following grounds:

- 1) The proposed well work will constitute a hazard to the safety of persons.
- 2) The soil erosion and sediment control plan is not adequate or effective;
- 3) Damage would occur to publicly owned lands or resources;
- 4) The proposed well work fails to protect fresh water sources or supplies;
- 5) The applicant has committed a substantial violation of a previous permit or a substantial violation of one or more of the rules promulgated under Chapter 22, and has failed to abate or seek review of the violation...".

If you want a copy of the permit as it is issued or a copy of the order denying the permit, you should request a copy from the Chief.

VOLUNTARY STATEMENT OF NO OBJECTION

I hereby state that I have read the instructions to surface owners and that I have received copies of a Notice and Application For A Permit To Plug And Abandon on Forms WW-4A and WW-4B, and a survey plat.

I further state that I have no objection to the planned work described in these materials, and I have no objection to a permit being issued on those materials.

**FOR EXECUTION BY A NATURAL PERSON
ETC.**

**FOR EXECUTION BY A CORPORATION,
ETC.**

_____	Date _____	Name _____
Signature		By _____
		Its _____
		Date _____
		Signature _____
		Date _____

Proposed Revegetation Treatment: Acres Disturbed <0.5 acres Prevegetation pH 6.5

Lime 2 Tons/acre or to correct to pH 7.0

Fertilizer type 10 10 10

Fertilizer amount 500 lbs/acre

Mulch 2 Tons/acre

Seed Mixtures

Temporary

Permanent

Seed Type lbs/acre

Seed Type lbs/acre

Kentucky 31 Tall Fescue 50#

Winter Wheat 100#

Ladino Clover 10#

Attach:

Maps(s) of road, location, pit and proposed area for land application (unless engineered plans including this info have been provided). If water from the pit will be land applied, provide water volume, include dimensions (L, W, D) of the pit, and dimensions (L, W), and area in acres, of the land application area.

Photocopied section of involved 7.5' topographic sheet.

Plan Approved by:

RECEIVED
Office of Oil and Gas

FEB 08 2021

Comments:

WV Department of
Environmental Protection

Title:

Inspector Dale Coas

Date:

2-3-21

Field Reviewed?

Yes

No

WW-9
(5/16)

API Number 47 - 011 - 00069-P
Operator's Well No. W. M. Prindle No. 1

STATE OF WEST VIRGINIA
DEPARTMENT OF ENVIRONMENTAL PROTECTION
OFFICE OF OIL AND GAS
FLUIDS/ CUTTINGS DISPOSAL & RECLAMATION PLAN

Operator Name Teavee Oil & Gas, Inc. OP Code 306769

Watershed (HUC 10) Fourpole Creek of the Ohio River Quadrangle Huntington, WV

Do you anticipate using more than 5,000 bbls of water to complete the proposed well work? Yes _____ No XX

Will a pit be used? Yes _____ No XX

If so, please describe anticipated pit waste: TW

Will a synthetic liner be used in the pit? Yes _____ No XX If so, what ml.? _____

RECEIVED
Office of Oil and Gas

Proposed Disposal Method For Treated Pit Wastes:

FEB 08 2021

_____ Land Application (if selected provide a completed form WW-9-GPP)

_____ Underground Injection (UIC Permit Number _____)

_____ Reuse (at API Number _____)

WV Department of
Environmental Protection

XX Off Site Disposal (Supply form WW-9 for disposal location)

_____ Other (Explain _____)

Will closed loop system be used? If so, describe: Fluids will be flowed back to tanks

Drilling medium anticipated for this well (vertical and horizontal)? Air, freshwater, oil based, etc. Plugging Operation

-If oil based, what type? Synthetic, petroleum, etc. N/A

Additives to be used in drilling medium? N/A

Drill cuttings disposal method? Leave in pit, landfill, removed offsite, etc. N/A

-If left in pit and plan to solidify what medium will be used? (cement, lime, sawdust) _____

-Landfill or offsite name/permit number? Teavee Disposal Tank Yard (En Link Brine and Crude Purchasing)

Permittee shall provide written notice to the Office of Oil and Gas of any load of drill cuttings or associated waste rejected at any West Virginia solid waste facility. The notice shall be provided within 24 hours of rejection and the permittee shall also disclose where it was properly disposed.

I certify that I understand and agree to the terms and conditions of the GENERAL WATER POLLUTION PERMIT issued on April 1, 2016, by the Office of Oil and Gas of the West Virginia Department of Environmental Protection. I understand that the provisions of the permit are enforceable by law. Violations of any term or condition of the general permit and/or other applicable law or regulation can lead to enforcement action.

I certify under penalty of law that I have personally examined and am familiar with the information submitted on this application form and all attachments thereto and that, based on my inquiry of those individuals immediately responsible for obtaining the information, I believe that the information is true, accurate, and complete. I am aware that there are significant penalties for submitting false information, including the possibility of fine or imprisonment.

Company Official Signature Duane K. Bowers

Company Official (Typed Name) Duane K. Bowers

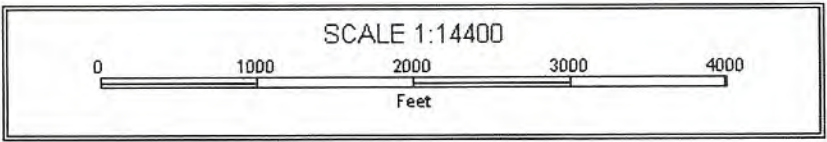
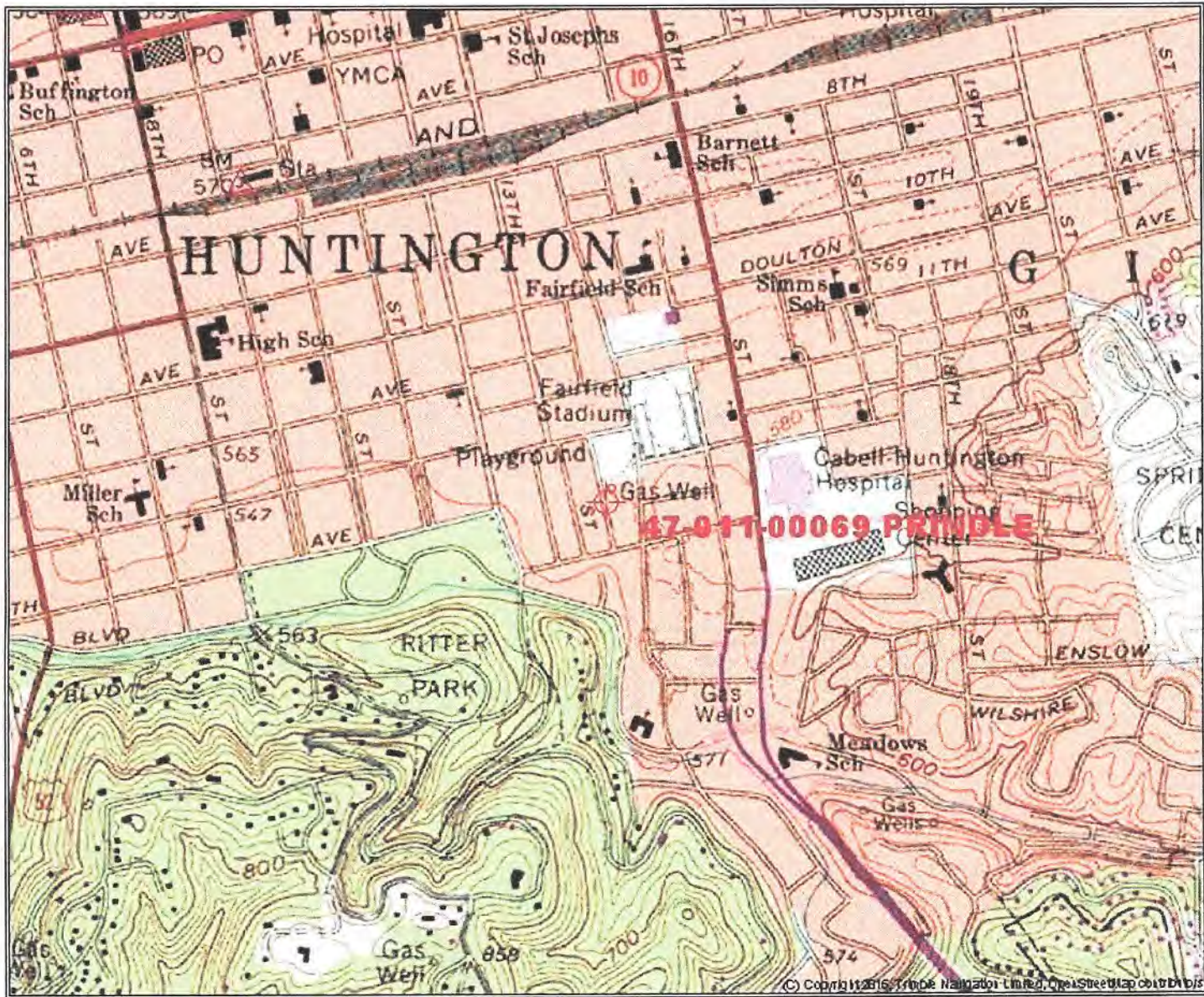
Company Official Title Designated Agent

Subscribed and sworn before me this 2nd day of FEBRUARY, 2021.

[Signature] Notary Public

My commission expires JULY 10, 2021





WV Department of
 Environmental Protection

FEB 08 2021

RECEIVED
 Office of Oil and Gas

RECEIVED
 Office of Oil and Gas
 FEB 08 2021
 of
 ction

4701100069 P

WW-7
8-30-06



West Virginia Department of Environmental Protection
Office of Oil and Gas
WELL LOCATION FORM: GPS

API: 47-011-00069 WELL NO.: W. M. Prindle No. 1

FARM NAME: W. M. Prindle

RESPONSIBLE PARTY NAME: Teavee Oil & Gas, Inc.

COUNTY: Cabell County DISTRICT: Gideon District

QUADRANGLE: Huntington WV

SURFACE OWNER: Greater Huntington Parks & Recreation District

ROYALTY OWNER: Howard Kirtley, Phyllis Smith, Judith Jackson

UTM GPS NORTHING: 4252210.804 meters

UTM GPS EASTING: 374958.775 meters GPS ELEVATION: 171.796 meters

Lat: **38.40939** Long: **82.43217** NAD 83 Elevation **563.6'** NAVD 88

The Responsible Party named above has chosen to submit GPS coordinates in lieu of preparing a new well location plat for a plugging permit or assigned API number on the above well. The Office of Oil and Gas will not accept GPS coordinates that do not meet the following requirements:

1. Datum: NAD 1983, Zone: 17 North, Coordinate Units: meters, Altitude: height above mean sea level (MSL) – meters.
2. Accuracy to Datum – 3.05 meters
3. Data Collection Method:

Survey grade GPS XX; Post Processed Differential XX

Real-Time Differential

Mapping Grade GPS ; Post Processed Differential

Real-Time Differential

4. **Letter size copy of the topography map showing the well location.**

I the undersigned, hereby certify this data is correct to the best of my knowledge and belief and shows all the information required by law and the regulations issued and prescribed by the Office of Oil and Gas.

Quam K. Brown Professional Surveyor
Signature Title

RECEIVED
Office of Oil and Gas
FEB 08 2021
WV Department of
Environmental Protection

01/21/2021
Date

HUNTINGTON AVENUE.

PARK STREET

W.M. PRINDLE AND D.A. ALSTAUGH.

COLUMBIA

R. Skeens

Elev. 577'

Jas. Hawes.

STEWART ST.

RECEIVED
Office of Oil and Gas

FEB 08 2021

WV Department of
Environmental Protection

53b-69

I, the undersigned, hereby certify that this map is correct and shows all the information, to the best of my knowledge and belief, required by the oil and gas section of the Mining Laws of West Virginia.

Edwin A. Craig Civil Engineer.

PRINDLE AND ALSTAUGH LAND
HUNTINGTON, WEST VA.

Scale 1"=100' Jan. 6, 1933.

STATE OF WEST VIRGINIA
COUNTY OF CABELL

TO WIT:

Acknowledged before me, a Notary Public in and for the County of Cabell, State of West Virginia, this the 7 day of January 1933

My commission expires

Notary Public.