



west virginia department of environmental protection

Office of Oil and Gas
601 57th Street SE
Charleston, WV 25304
(304) 926-0450
(304) 926-0452 fax

Earl Ray Tomblin, Governor
Randy C. Huffman, Cabinet Secretary
www.dep.wv.gov

March 21, 2016

FINAL INSPECTION REPORT

Well Permit Cancelled

CHESAPEAKE APPALACHIA, L.L.C.,

The FINAL INSPECTION REPORT for the CANCELLED permit, API Well Number: 47-900148, issued to CHESAPEAKE APPALACHIA, L.L.C., and listed below has been received in this office. The permit has been cancelled as of 2/23/2016.

James Martin
Chief

Operator: CHESAPEAKE APPALACHIA, L.L.C.
Operator's Well No: JOHN MAZESKA BRK 8H
Farm Name: MAZESKA, JOHN L.& AGNES
API Well Number: 47-900148
Date Issued: 09/12/2012

Date Cancelled: 02/23/2016

Promoting a healthy environment.

04/01/2016

TOP HOLE (NAD 83)
N) 683484.1
E) 1668197.2
LAT.) 40°22'17.3"
LONG.) 80°34'39.9"
DEC. LAT.) 40.371483
DEC. LONG.) 80.577747

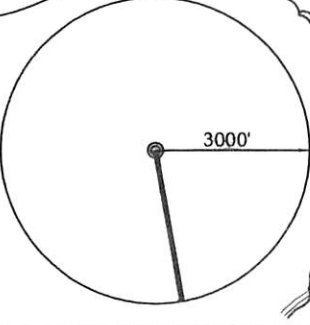
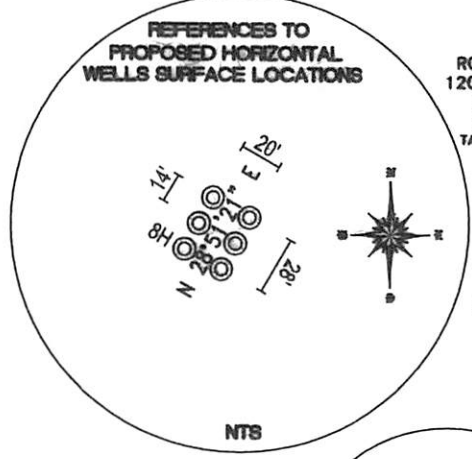
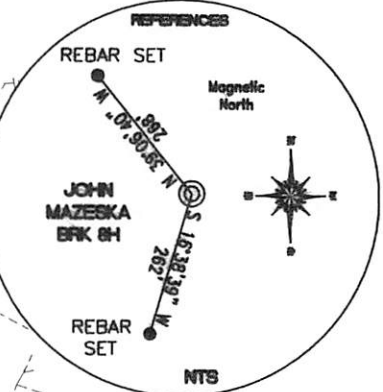
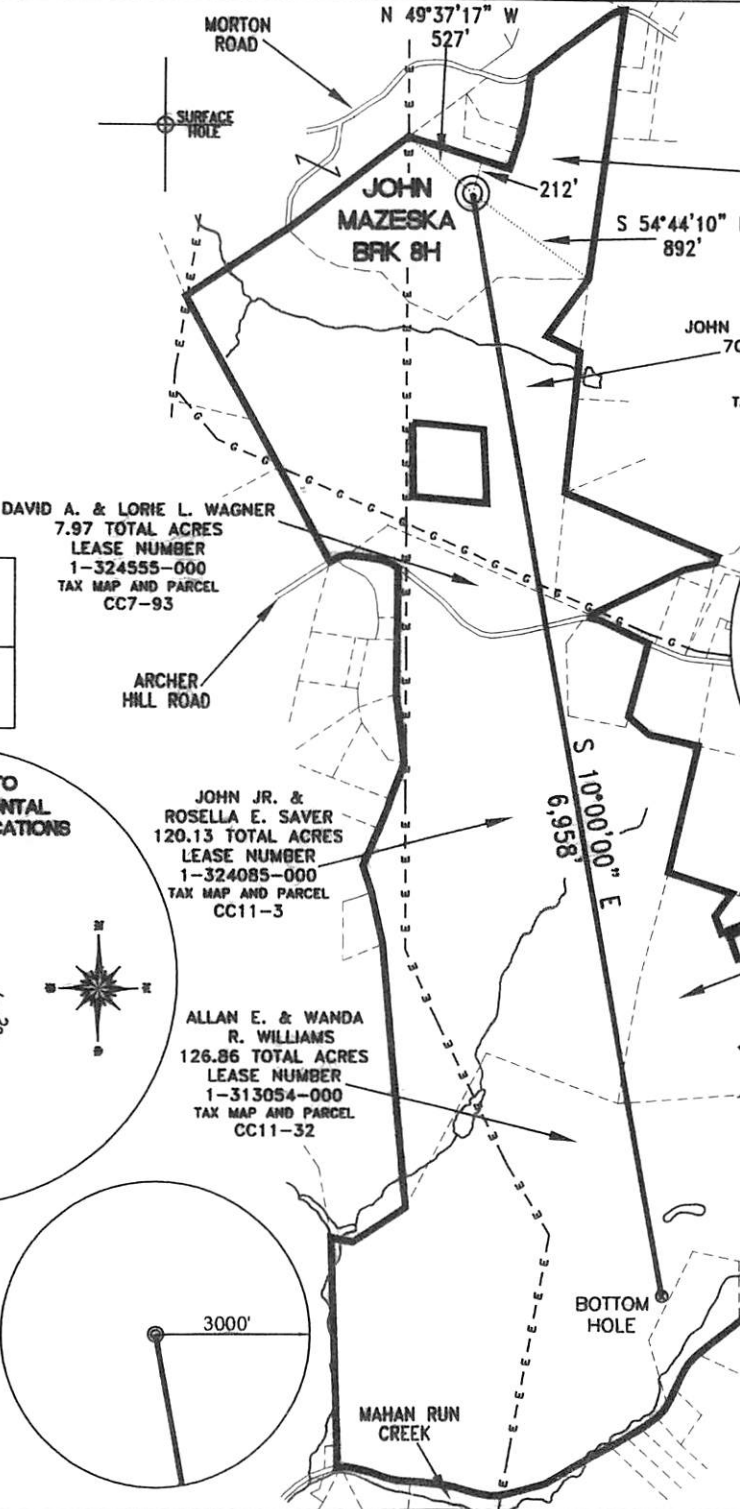
TOP HOLE (NAD 27)
N) 683447.0
E) 1699631.6
LAT.) 40°22'17.1"
LONG.) 80°34'40.6"
DEC. LAT.) 40.371415
DEC. LONG.) 80.577953

BOTTOM HOLE (NAD 83)
N) 676631.8
E) 1669405.5
LAT.) 40°21'09.8"
LONG.) 80°34'23.2"
DEC. LAT.) 40.352716
DEC. LONG.) 80.573117

BOTTOM HOLE (NAD 27)
N) 676594.7
E) 1700839.9
LAT.) 40°21'09.5"
LONG.) 80°34'24.0"
DEC. LAT.) 40.352647
DEC. LONG.) 80.573323

TH (UTM-NAD 83)
N) 4469075.2
E) 535847.3

BOTTOM HOLE (UTM-NAD 83)
N) 4466993.9
E) 536250.4



REFERENCE NOTES
Boundaries as shown taken from deeds, tax maps and field locations. A full boundary survey is not expressed nor implied. All bearings are based on true north. Ownership taken from public records Brooke County, West Virginia MARCH 2012 State Plane Coordinates & NAD 83 Lat/Long by differential submeter mapping grade GPS Drafted by: E.A.M.

FILE #: CHE 101
DRAWING #: 2052
SCALE: 1" = 1200'
MINIMUM DEGREE OF ACCURACY: 1/200
PROVEN SOURCE: SUBMETER MAPPING
OF ELEVATION: GRADE GPS

I, THE UNDERSIGNED, HEREBY CERTIFY THAT THIS PLAT IS CORRECT TO THE BEST OF MY KNOWLEDGE AND BELIEF AND SHOWS ALL THE INFORMATION REQUIRED BY LAW AND THE REGULATIONS ISSUED AND PRESCRIBED BY THE DEPARTMENT OF ENVIRONMENTAL PROTECTION.

Signed: *[Signature]*

L.L.S. #2124 : Ernest J. Benchek III



(+) DENOTES LOCATION OF WELL ON UNITED STATES TOPOGRAPHIC MAPS WVDEP
OFFICE OF OIL & GAS
601 57TH STREET
CHARLESTON, WV 25304

Well Type: Oil Waste Diposal Production Deep
 Gas Liquid Injection Storage Shallow

WATERSHED: UPPER OHIO SOUTH ELEVATION: 1,210'

COUNTY/DISTRICT: BROOKE / CROSS CREEK QUADRANGLE: STUEBENVILLE EAST, WV.

SURFACE OWNER: JOHN L. & AGNES MAZESKA ACREAGE: 45.805 +/-

OIL & GAS ROYALTY OWNER: JOHN L. & AGNES MAZESKA ACREAGE: 395.695 +/- **04/01/2016**

LEASE NUMBERS:

DRILL CONVERT DRILL DEEPER REDRILL FRACTURE OR STIMULATE
PLUG OFF FORMATION PERFORATE NEW FORMATION PLUG & ABANDON
CLEAN OUT & REPLUG OTHER CHANGE (SPECIFY):

TARGET FORMATION: MARCELLUS ESTIMATED DEPTH: TVD: 5,430' TMD: 12,183'

WELL OPERATOR: CHESAPEAKE APPALACHIA, LLC. DESIGNATED AGENT: ERIC GILLESPIE
ADDRESS: PO BOX 18496 ADDRESS: PO BOX 6070
CITY: OKLAHOMA CITY STATE: OK ZIP CODE: 73154-0496 CITY: CHARLESTON STATE: WV ZIP CODE: 25362