

1,450'

LATITUDE 38 - 50 - 00

LONGITUDE 80 - 47 - 30

4,600'

Well No. 47-007-1024  
Louis Jack No. 2  
XTO Energy, Inc.  
85 Acre Lease

\* Existing Gas Well  
⊙ Located Corner, as noted  
--- Surface Tract Lines  
--- Lease Boundary

GRID NORTH

*Map Contd  
2-13-13*

36" Black Oak

36" White Oak

6-E  
3  
Robert L. Jack  
566/548  
85 Acres

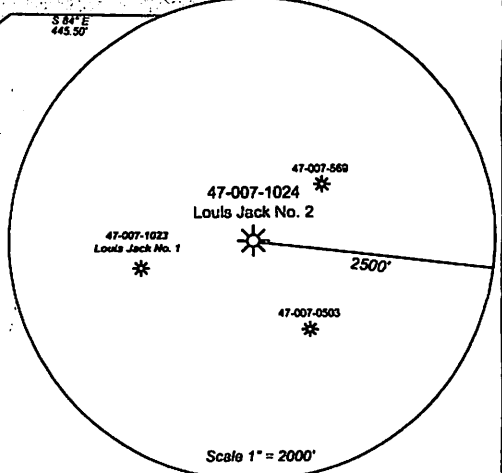
47-007-569

47-007-1024  
Louis Jack No. 2

S 80°01'41" W  
2039.48'  
47-007-1023  
Louis Jack No. 1

S 72°30'15" E  
1038.42'

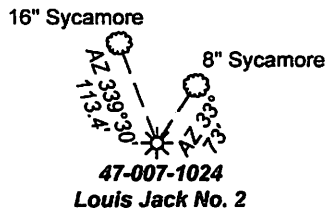
16" Buckeye



UTM 17 NAD83  
4296846.96 N  
517625 E

Notes:  
Well site coordinates are  
N: 663,039 Lat: 38-49-14.39  
E: 2,057,889 Long: 80-47-48.58  
UTM: N: 14,097,431 E: 1,698,332  
West Virginia Coordinate System of 1927  
(South Zone) based upon Differential GPS  
Measurements.  
Plat orientation, corner and well ties are  
based upon the grid north meridian.  
Well location references are based upon the  
magnetic meridian.

Well References




(⊙) Denotes Location of Well on United States Topographic Maps



I, the undersigned, hereby certify that this plat is correct to the best of my knowledge and belief and shows all the information required by law and the regulations issued and prescribed by the Department of Environmental Protection.

*Ben R. Singleton*  
P.S. 2092



FILE NO: 181-02-O-10  
DRAWING NO: 181-10 Louis Jack #2 plat.dwg  
SCALE: 1" = 500'  
MINIMUM DEGREE OF ACCURACY: 1:2500  
PROVEN SOURCE OF ELEVATION: NGS CORS Station

STATE OF WEST VIRGINIA  
DEPARTMENT OF ENVIRONMENTAL PROTECTION  
OIL AND GAS DIVISION

DATE: December 16 20 10  
OPERATOR'S WELL NO. 47-007-1024  
API WELL NO  
47 - 007 - 1024P  
STATE COUNTY PERMIT

WELL TYPE:  OIL  GAS  LIQUID INJECTION  WASTE DISPOSAL  
(IF GAS) PRODUCTION:  STORAGE  DEEP  SHALLOW  
LOCATION: ELEVATION: 874' WATERSHED Brush Run of Cedar Creek QUADRANGLE: Cedarville  
DISTRICT: Otter COUNTY: Braxton  
SURFACE OWNER: Robert L. Jack ACREAGE: 85  
OIL AND GAS ROYALTY OWNER: Robert L. Jack LEASE NO: ACREAGE: 85  
PROPOSED WORK:  DRILL  CONVERT  DRILL DEEPER  FRACTURE OR STIMULATE  PLUG OFF OLD FORMATION  
 PERFORATE NEW FORMATION  OTHER PHYSICAL CHANGE IN WELL (SPECIFY)  
 PLUG AND ABANDON  CLEAN OUT AND REPLUG TARGET FORMATION: Big Injun/Blue Monday ESTIMATED DEPTH: 2350

WELL OPERATOR: XTO Energy, Inc. ADDRESS: 600 East Exchange Avenue Fort Worth, Texas 76101  
DESIGNATED AGENT: Gary Beall ADDRESS: P.O. Box 1008 Jane Lew, WV 26385

03/08/2013

Topo Quad: Cedarville

Scale: 1" = 2000' 7-01024P

County: Braxton

Date: 1/03/2011

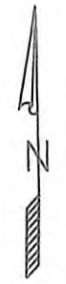
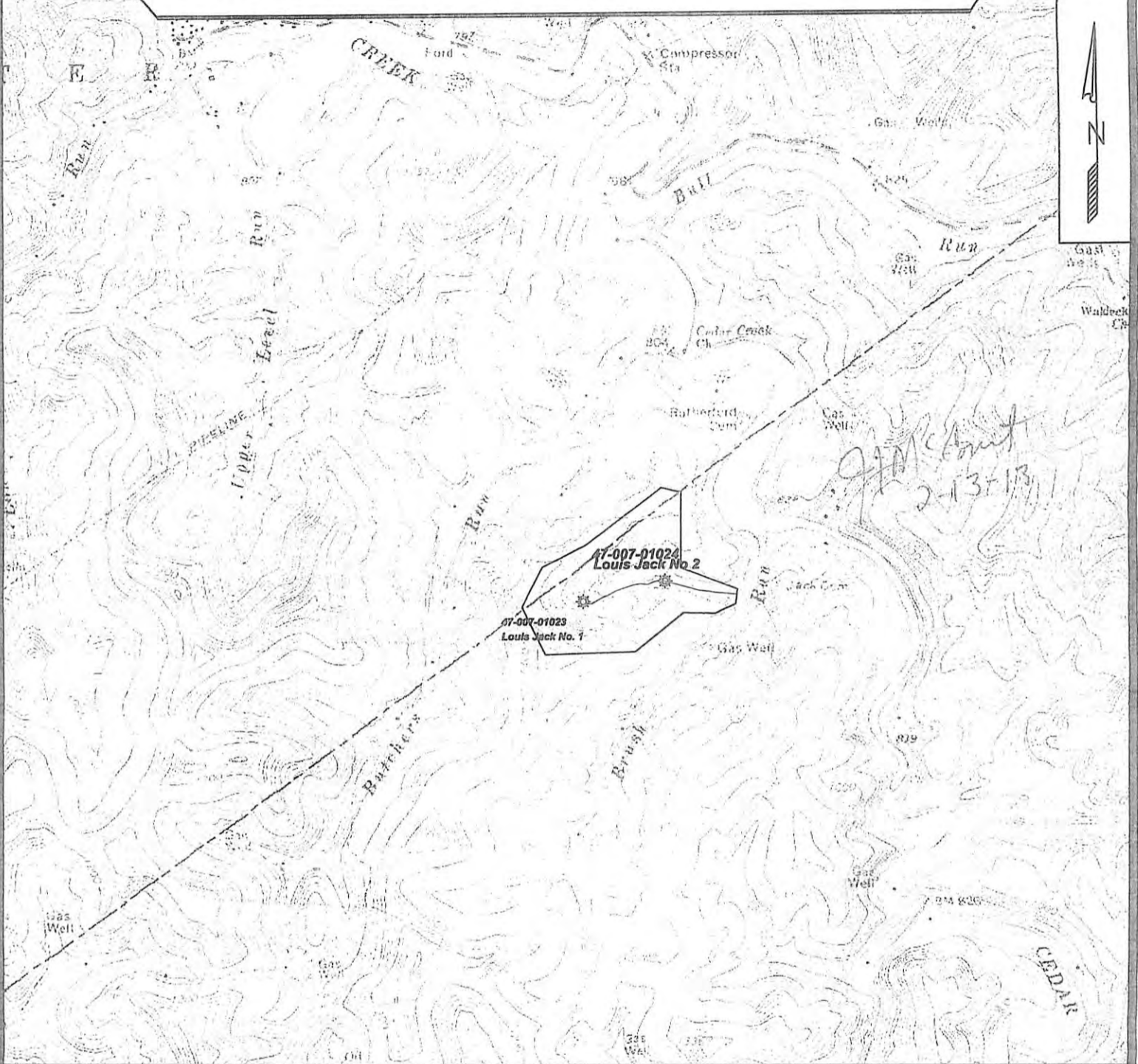
District: Otter

Project No: 181-02-O-10

WW-9

XTO Energy - Louis Jack No. 2 47-007-01024

PG. OF



SURVEYING AND MAPPING SERVICES PERFORMED BY:  
**ALLEGHENY SURVEYS, INC.**  
 P.O. BOX 438  
 BIRCH RIVER, WV 26610  
 PH: (304) 649-8606  
 FAX: (304) 649-8608  
 1-800-482-8606

PREPARED FOR:  
**XTO Energy, Inc.**  
 600 East Exchange Avenue  
 Fort Worth, Texas 76101