

**NOTES:**

All known oil & gas wells within 2,400' of the proposed well location are shown hereon.  
 The bearings and distances shown hereon are based on the WV State Plane Coordinate System, NAD 27 South Zone.

Surface Tract ———  
 Inner Mineral Tract ———  
 Mineral Tract ———

West Virginia State Plane  
 South Zone NAD '27  
 N 352,440.87 : E 1,785,811.96  
 UTM 17 - NAD 83 - Meters  
 N 4,202,264.96 : E 434,751.70

FILE #: \_\_\_\_\_  
 DRAWING #: pond fork 1 ww6  
 SCALE: 1" = 1000'  
 MINIMUM DEGREE OF ACCURACY: 1 : 12,729  
 PROVEN SOURCE OF ELEVATION: Global Positioning System (GPS)

I THE UNDERSIGNED, HEREBY CERTIFY THAT THIS PLAT IS CORRECT TO THE BEST OF MY KNOWLEDGE AND BELIEF AND SHOWS ALL THE INFORMATION REQUIRED BY LAW AND THE REGULATIONS ISSUED AND PRESCRIBED BY THE DEPARTMENT OF ENVIRONMENTAL PROTECTION.  
 Signed: Don K. Cunningham  
 R.P.E.: \_\_\_\_\_ L.L.S.: 701

**DON K. CUNNINGHAM**  
 LICENSED  
 No. 701  
 STATE OF WEST VIRGINIA  
 PROFESSIONAL SURVEYOR  
 PLACE SEAL HERE

(+) DENOTES LOCATION OF WELL ON UNITED STATES TOPOGRAPHIC MAPS WVDEP  
 OFFICE OF OIL & GAS  
 601 57TH STREET  
 CHARLESTON, WV 25304

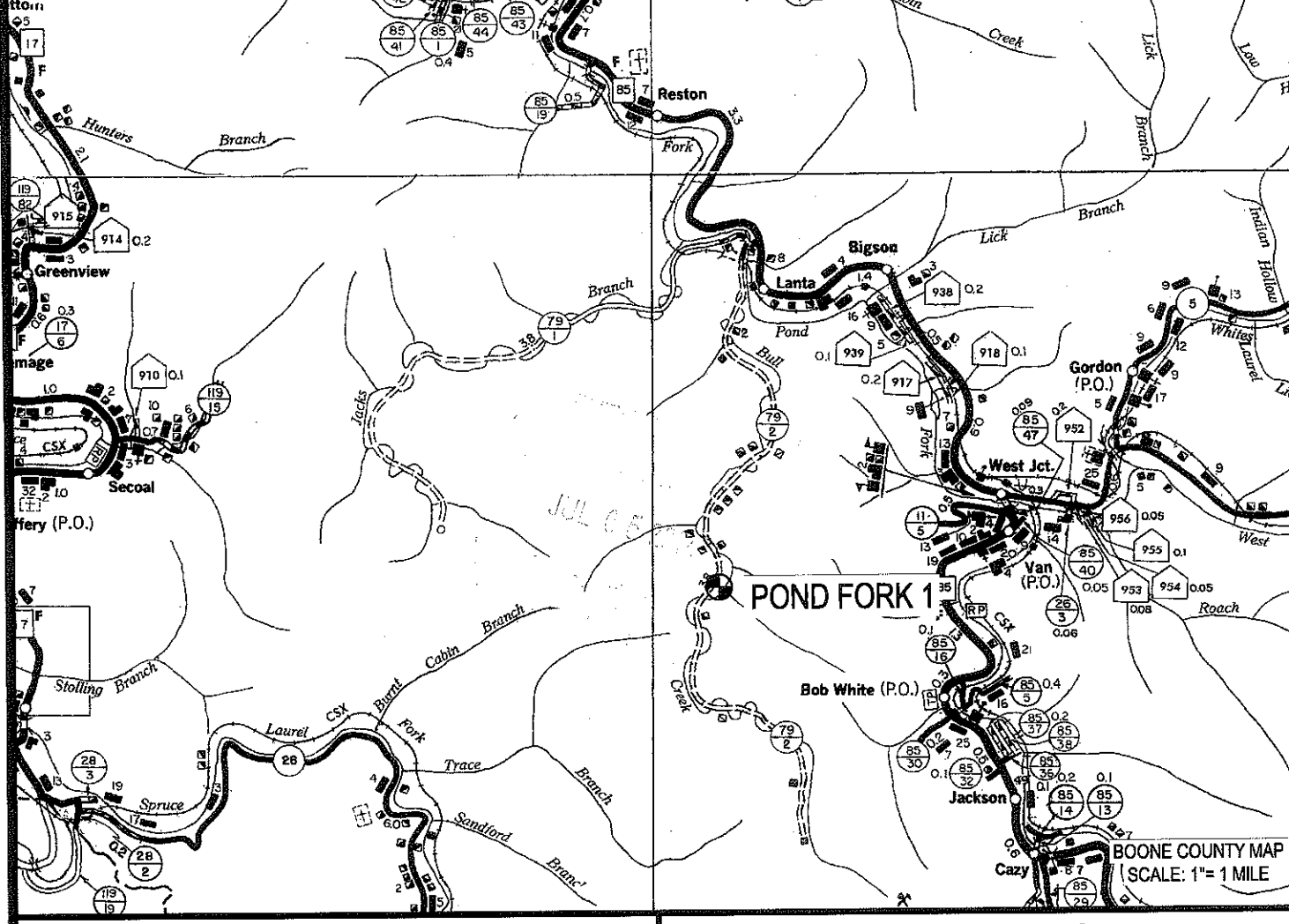
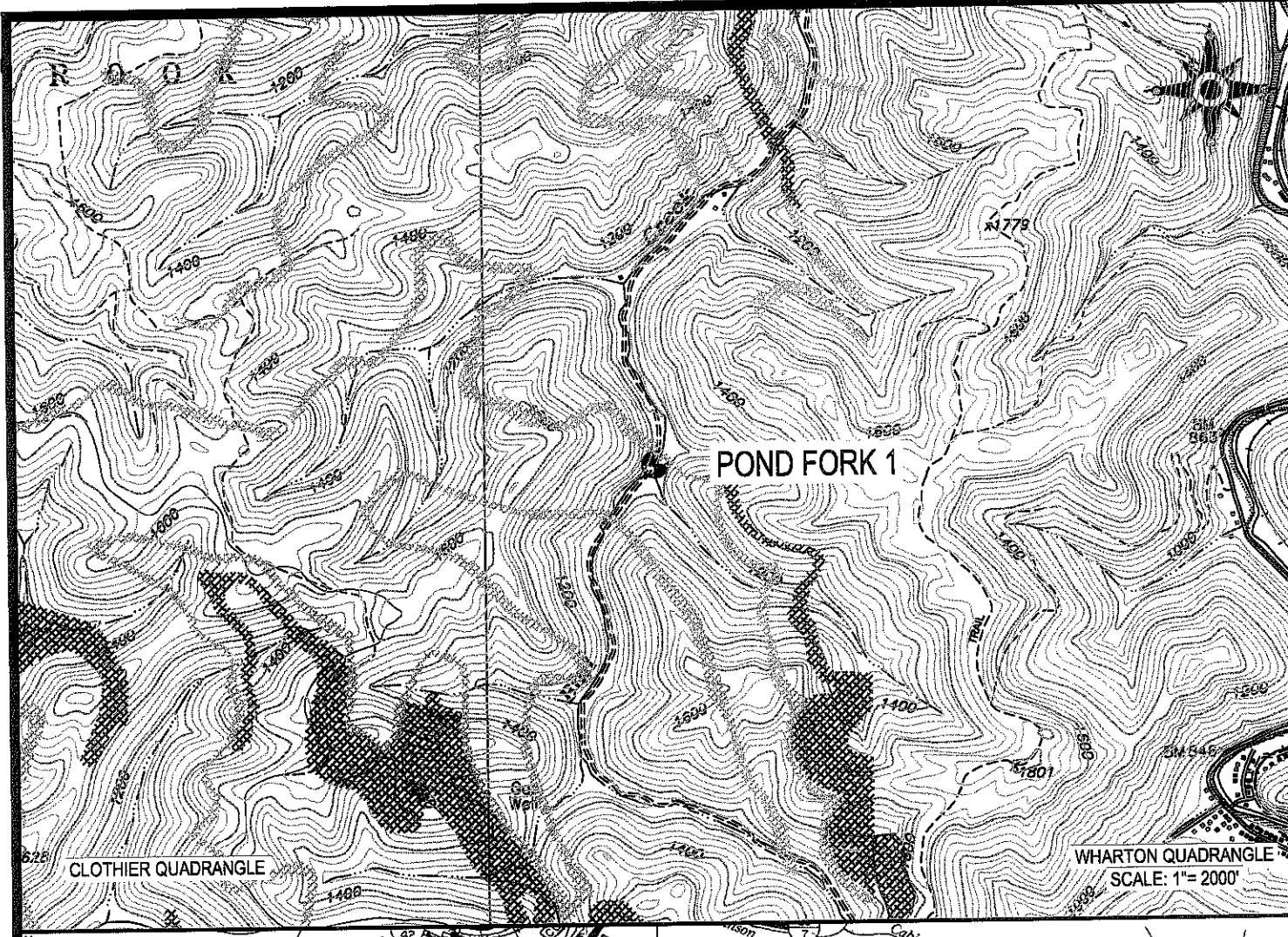


DATE: July 10, 2012  
 OPERATOR'S WELL #: Pond Fork 1  
 API WELL #: 47 005 00878P  
 STATE COUNTY PERMIT

Well Type:  Oil  Waste Disposal  Production  Deep  
 Gas  Liquid Injection  Storage  Shallow

WATERSHED: Bull Creek of Pond Fork ELEVATION: 980.16  
 COUNTY/DISTRICT: Boone / Crook QUADRANGLE: Wharton  
 SURFACE OWNER: Boone East Development ACREAGE: 6,909.865  
 OIL & GAS ROYALTY OWNER: Pond Fork Coal Company ACREAGE: 6,898.16  
 LEASE #: 47-2555 DRILL  CONVERT  DRILL DEEPER  REDRILL  FRACTURE OR STIMULATE   
 PLUG OFF OLD FORMATION  PERFORATE NEW FORMATION  PLUG & ABANDON   
 CLEAN OUT & REPLUG  OTHER CHANGE  (SPECIFY): \_\_\_\_\_  
 TARGET FORMATION: \_\_\_\_\_ ESTIMATED DEPTH: \_\_\_\_\_  
 WELL OPERATOR Cabot Oil & Gas Corp. DESIGNATED AGENT Brian Hall  
 Address Five Penn Center West, Suite 401 Address P.O. Box 260  
 City Pittsburgh State PA Zip Code 15276 City Danville State WV Zip Code 25053

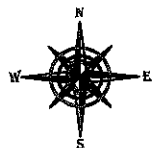
5-008784



 **Cabot Oil & Gas Corporation**

**POND FORK 1**  
LOCATION MAP

LOCATED ON THE WATERS OF BULL CREEK  
OF POND FORK  
CROOK DISTRICT, BOONE COUNTY, W.VA  
WHARTON QUADRANGLE



**CUNNINGHAM**

LAND SURVEYING & MAPPING SERVICES, LLC

• 5213 STEPHEN WAY •  
• CROSS LANES, WEST VIRGINIA 25313 •  
• VOICE (304) 561-4129 • FAX (304) 776-0703 •  
• E-MAIL ADDRESS • DKCUNNINGHAM@SUDDENLINK.NET •

PROJECT NO. CABOT	DWG. NO. POND FORK 1 LOC.DWG
DATE: 04-27-12	SCALE: AS NOTED
CHK'D BY: D.K.	FILE: C:\PROJECT FOLDER\CABOT

07/27/2012