

LONG. 79°51'58.8"

9,364' W

LATITUDE 39°17'30"

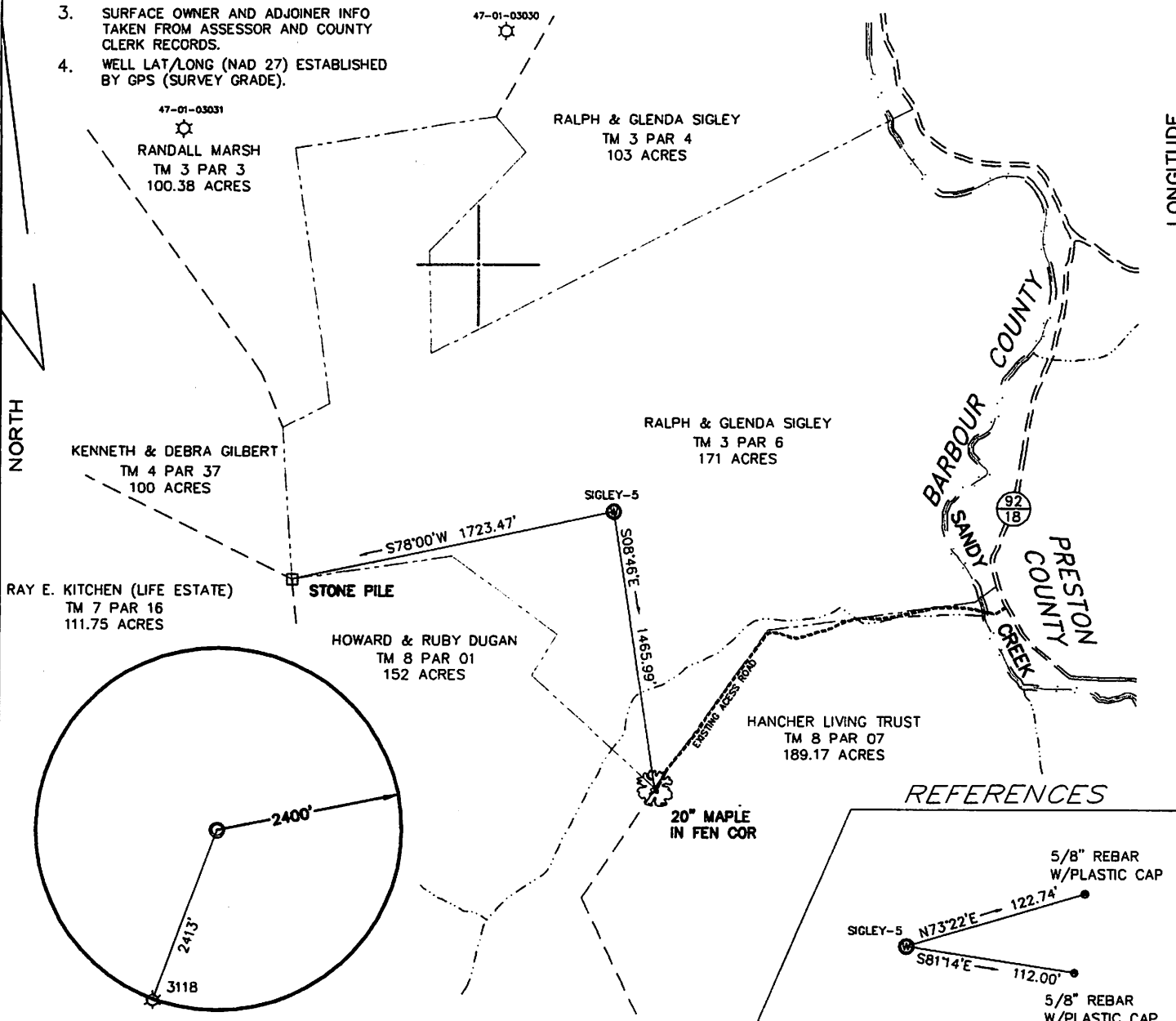
LONGITUDE 79°50'00"

LAT. 39°16'32.6"

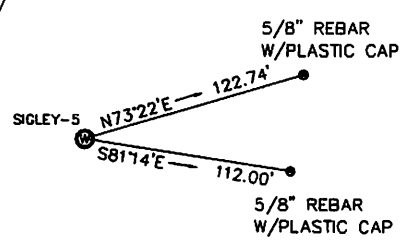
NOTES:

1. TIES TO WELLS AND CORNERS ARE BASED ON GRID NORTH FOR THE WV STATE PLANE COORDINATE SYSTEM NORTH ZONE, NAD-1927.
2. LEASE BOUNDARY SHOWN HEREON TAKEN FROM DB 419 PG 409.
3. SURFACE OWNER AND ADJOINER INFO TAKEN FROM ASSESSOR AND COUNTY CLERK RECORDS.
4. WELL LAT/LONG (NAD 27) ESTABLISHED BY GPS (SURVEY GRADE).

SIGLEY #5
 STATE PLANE COORDINATES NAD-27
 NORTH=282716 EAST=1896234
 LAT=39.27573944 LON=79.86633611



REFERENCES




(+) DENOTES LOCATION OF WELL ON UNITED STATES TOPOGRAPHIC MAPS

FILE NO. 09-0231-008
 DRAWING NO. SIGLEY-5
 SCALE 1"=800'
 MINIMUM DEGREE OF ACCURACY 1/2500
 PROVEN SOURCE OF ELEVATION GPS O.P.U.S. SOLUTION

I THE UNDERSIGNED, HEREBY CERTIFY THAT THIS PLAT IS CORRECT TO THE BEST OF MY KNOWLEDGE AND BELIEF AND SHOWS ALL THE INFORMATION REQUIRED BY LAW AND THE REGULATIONS ISSUED AND PRESCRIBED BY THE DEPARTMENT OF ENVIRONMENTAL PROTECTION.
 (SIGNED) *[Signature]*

R.P.E. _____ P.S. 956
 POTESTA & ASSOCIATES, INC.



STATE OF WEST VIRGINIA
 DEPARTMENT OF ENVIRONMENTAL PROTECTION
 OIL AND GAS DIVISION



DATE JUNE 1, 2010
 OPERATOR'S WELL NO. SIGLEY #5
 API WELL NO. _____

WELL TYPE: OIL GAS LIQUID INJECTION WASTE DISPOSAL
 (IF "GAS,") PRODUCTION STORAGE DEEP SHALLOW
 LOCATION: ELEVATION 1602' WATERSHED SANDY CREEK

47 01 03154
 STATE COUNTY PERMIT
CANCELLED

DISTRICT COVE COUNTY BARBOUR
 QUADRANGLE FELLOWSVILLE 7.5'
 SURFACE OWNER RALPH & GLENDA SIGLEY ACREAGE ±171
 OIL & GAS ROYALTY OWNER RALPH & GLENDA SIGLEY LEASE ACREAGE ±171

PROPOSED WORK: DRILL CONVERT DRILL DEEPER REDRILL FRACTURE OR STIMULATE PLUG OFF OLD FORMATION PERFORATE NEW FORMATION OTHER PHYSICAL CHANGE IN WELL (SPECIFY) _____

PLUG AND ABANDON CLEAN OUT AND REPLUG
 TARGET FORMATION ELK ESTIMATED DEPTH 6,110'
 WELL OPERATOR TEXAS KEYSTONE DESIGNATED AGENT JON FARMER
 ADDRESS 560 EPSILON DRIVE ADDRESS 139-B KILGORE ROAD
PITTSBURGH, PA 15238 SCOTT DEPOT, WV 25560

FORM WW-6

COUNTY NAME PERMIT

10/26/2012