FORM IV-2(B)
(Obverse)
7-83

**FILE COPY**

1) Date: 29 May, 19 84
2) Operator's Well No. J-1014
3) API Well No. 47 001 - 2094
State County Permit

**STATE OF WEST VIRGINIA**
**DEPARTMENT OF MINES, OIL AND GAS DIVISION**
**APPLICATION FOR A WELL WORK PERMIT**

4) WELL TYPE: A Oil ____/ Gas X /
B (If "Gas", Production X / Underground storage ____/ Deep ____/ Shallow X /)

5) LOCATION: Elevation: 1390' Watershed: Sandy Creek (MT 18)
District: Cove 2 County: Barbour Quadrangle: Colebank 303

6) WELL OPERATOR J&J ENTERPRISES, INC. 24150
Address PO Box 48
Buckhannon, WV 26201

7) DESIGNATED AGENT Richard Reddecliff
Address PO Box 48
Buckhannon, WV 26201

8) OIL & GAS INSPECTOR TO BE NOTIFIED
Name Phillip Tracy
Address General Delivery
Ellamore, WV 26267

9) DRILLING CONTRACTOR:
Name SW Jack Drilling, Co.
Address PO Box 48
Buckhannon, WV 26201

10) PROPOSED WELL WORK: Drill X / Drill deeper ____/ Redrill ____/ Stimulate X
Plug off old formation ____/ Perforate new formation ____/
Other physical change in well (specify) ____

RECEIVED
JUN 1 - 1984
OIL & GAS DIVISION
DEPT. OF MINES

11) GEOLOGICAL TARGET FORMATION, Haverty
12) Estimated depth of completed well, 5800 feet
13) Approximate trata depths: Fresh, 65 feet; salt, 0 feet.
14) Approximate coal seam depths: 125' to 420' Is coal being mined in the area? Yes ____/ No XX /

15) CASING AND TUBING PROGRAM

| CASING OR TUBING TYPE | SPECIFICATIONS Size | Grade | Weight per ft. | New | Used | FOOTAGE INTERVALS For drilling | Left in well | CEMENT FILL-UP OR SACKS (Cubic feet) | PACKERS |
|---|---|---|---|---|---|---|---|---|---|
| Conductor | 113/4 | H-40 | 42 | X | | 30 | 0 | 0sacks | Kinds |
| Fresh water | 85/8 | ERW | 23 | X | | 1000 | 1000 | To surface | NEAT |
| Coal | 85/8 | ERW | 23 | X | | 1000 | 1000 | To surface | Sizes |
| Intermediate | | | | | | | | | |
| Production | 41/2 | J-55 | 10.5 | X | | 5750 | 5750 | 350 sacks | Depths set |
| Tubing | | | | | | | | or as reg. by rule 15.01 | |
| Liners | | | | | | | | | Perforations: |
| | | | | | | | | | Top Bottom |

**OFFICE USE ONLY**
**DRILLING PERMIT**

Permit number 47-001-2094 June 26, 19 84
Date

This permit covering the well operator and well location shown below is evidence of permission granted to drill in accordance with the pertinent legal requirements subject to the conditions contained herein and on the reverse hereof. **Notification must be given to the District Oil and Gas Inspector, (Refer to No. 8) Prior to the construction of roads, locations and pits for any permitted work.** In addition, the well operator or his contractor shall notify the proper district oil and gas inspector 24 hours before actual permitted work has commenced.)

The permitted work is as described in the Notice and Application, plat, and reclamation plan, subject to any modifications and conditions specified on the reverse hereof.

Permit expires June 26, 1986 unless well work is commenced prior to that date and prosecuted with due diligence.

| Bond: | Agent: | Plat: | Casing | Fee |
|---|---|---|---|---|
| BLANKET | ✓ ls | MH | MH | 1702 |

Administrator, Office of Oil and Gas

NOTE: Keep one copy of this permit posted at the drilling location.

File

**See the reverse side of the APPLICANT'S COPY for instructions to the well operator.**

6/18

FORM IV-2(B) **FILE COPY**
Reverse

OFFICE USE ONLY

PERMIT MODIFICATIONS AND CONDITIONS (IF ANY) TO THE PROPOSED WELL WORK

OFFICE USE ONLY

This part of Form IV-2(b) is to record the dates of certain occurrences and any follow-up inspections.

| | Date | Follow-up inspection(s) | Date(s) |
|---|---|---|---|
| Application received | | | |
| Well work started | | ,, | ,, |
| Completion of the drilling process | | ,, | ,, |
| Well Record received | | ,, | ,, |
| Reclamation completed | | ,, | ,, |

OTHER INSPECTIONS

Reason: _____

Reason: _____

**File**

## INSTRUCTIONS TO APPLICANT

CONCERNING THE LINE ITEMS:

1) Date of Notice.

2) Your well name and number.

3) To be filled out by the Office of Oil & Gas.

4) & 5) Use separate sheet if necessary.

4) Surface owner(s) of record to be served with Notice and Application. However, see also Code § 22-4-1b(b) if "more than three tenants in common or other co-owners of interest described in subsection (a) of this section hold interests in such lands".

5(i) "Coal Operator" means any person, firm, partnership, partnership association or corporation that proposes to or does operate a coal mine.

5(ii, iii) See Code § 22-4-20.

6) See Code § 22-4-11(c). However, in lieu of filing the lease(s) or other continuing contract(s), the Applicant may fill out the information in the space provided below.

7) See Code § § 22-4-11(d, e).

CONCERNING THE REQUIRED COPIES FOR FILING AND SERVICE:

Filing. Code § 22-4-1k and Regulation 7.02 provide that the original and required copies of the Notice and Application must be filed with the Administrator, accompanied by (i) a plat in the form prescribed by Regulation 11, (ii) a bond in one of the forms prescribed by Regulation 12, or in lieu thereof the other security allowed by Code § 22-4-1k(d) and the reclamation required by Code § 22-4-12b and Regulation 23, (iv) unless previously paid on the same well, the fees required by Code § 22-4-1a(c) and 22-3-12a, and (v) if applicable, the consent required by Code § 22-4-8a from the owner of any water well on dwelling within 200 feet of the proposed well.

Service. In addition, service must be made on the surface owner(s) and the person(s) with an interest in the coal. See Code § § 22-4-1m, 22-4-2, 22-4-2a, and 22-4-2b.

---

INFORMATION SUPPLIED UNDER CODE § 22-4-11(d)
IN LIEU OF FILING LEASE(S) AND OTHER CONTINUING CONTRACT(S)

Under the oath required to make the verification on the obverse side of this Notice, I depose and say that I am the person who signed the Notice for the Applicant, and that--

(1) the tract of land is the same tract described in the Application to which this Notice applies, partly or wholly depicted in the accompanying plat, and described in the Construction and Reclamation Plan;

(2) the parties and recordation data (if recorded) for lease(s) or other continuing contract(s) by which the Applicant claims the right to extract, produce or market the oil or gas are as follows:

| Grantor, lessor, etc. | Grantee, lessee, etc. | Royalty | Book Page |
|---|---|---|---|
| 11/12 Samuel Colebank Jr., Heirs | Beckler Energy, Inc. | 1/8-100% | 97/536 |
| | Assigned to J&J Enterprises, Inc. | | 97/536 |
| 1/12 James & Karen Beckett | J&J Enterprises, Inc. | 1/8-100% | 99/609 |

FORM IV-2(A)
Obverse
[8-83]

1) Date: 29 May, 19 84
2) Operator's Well No. J-1014
3) API Well No. 47 - 001 - 2094
State County Permit

STATE OF WEST VIRGINIA
DEPARTMENT OF MINES, OFFICE OF OIL & GAS

NOTICE OF APPLICATION FOR A WELL WORK PERMIT

4) SURFACE OWNER(S) OF RECORD TO BE SERVED

(i) Name Interstate Lumber Co.
Address E. Main St.
Kingwood, WV 26537

(ii) Name
Address

(iii) Name
Address

5(i) COAL OPERATOR
Address

5(ii) COAL OWNER(S) WITH DECLARATION ON RECORD:
Name Sarah Mellon Scaife Foundation
Address Eastern Assoc. Coal Corp.
Charleston National Bank
Name (Address list attached)
Address

5(iii) COAL LESSEE WITH DECLARATION ON RECORD:
Name
Address

TO THE PERSON(S) NAMED ABOVE: You should have received this Form and the following documents:

(1) The Application for a Well Work Permit on Form IV-2(B) (or Form IV-4 if the well is to be plugged, which sets out the parties involved in the drilling or other work, and describes the well and its location and, if applicable, the proposed casing and cementing program;
(2) The plat (surveyor's map) showing the well location on Form IV-6; and
(3) The Construction and Reclamation Plan on Form IV-9 )unless the well work is only to plug a well), which sets out the plan for erosion and sediment control and for reclamation for the site and access road.

RECEIVED
JUN 1 - 1984
OIL & GAS DIVISION
DEPT. OF MINES

THE REASON YOU RECEIVED THESE DOCUMENTS IS THAT YOU HAVE RIGHTS REGARDING THE APPLICATION WHICH ARE SUMMARIZED IN THE "INSTRUCTIONS" ON THE REVERSE SIDE OF THE COPY OF THE APPLICATION (FORM IV-2(B) OR FORM 4, DESIGNATED FOR YOU. HOWEVER, YOU ARE NOT REQUIRED TO TAKE ANY ACTION AT ALL.

Take notice that under Chapter 22 of the West Virginia Code, the undersigned well operator proposes to file or has filed this Notice and Application and accompanying documents for a Well Work Permit with the Administrator of the Office of Oil and Gas, West Virginia Department of Mines, with respect to a well at the location described on attached Application and depicted on attached Form IV-6. Copies of this Notice, the Application, the plat, and the Construction and Reclamation Plan have been mailed by registered or certified mail or delivered by hand to the person(s) named above (or by publication in certain circumstances) on or before the day of mailing or delivery to the Administrator.

6) EXTRACTION RIGHTS

Check and provide one of the following:
☐ Included is the lease or leases or other continuing contract or contracts by which I hold the right to extract oil or gas.
☒ The requirement of Code 22-4-1-(c)(1) through (4). (See reverse side for specifics.)

7) ROYALTY PROVISIONS

Is the right to extract, produce or market the oil or gas based upon a lease or leases or other contract or contracts providing for flat well royalty or any similar provision for compensation to the owner of the oil or gas in place which is not inherently related to the volume of oil or gas so extracted, produced or marketed? ~~Yes~~ No

If the answer above is No, nothing additional is needed. If the answer is Yes, you may use Affidavit Form IV-60.

See the reverse side for line item instructions, and for instructions concerning the required copies of the Notice and Application, plat, and Construction and Reclamation Plan.

The truth of the information on the Notice and Application is verified and sworn to and the Notice is signed on behalf of the Well Operator in my County and State by Richard Reddecliff,
this 30th day of May, 1984.
My commission expires 10/16, 1989.

Linda S. Garfield
Notary Public, Upshur County,
State of West Virginia

WELL OPERATOR J&J ENTERPRISES, INC.
By Richard H. Reddecliff
Its Designated Agent
Address PO Box 48
Buckhannon, WV 26201
Telephone 304-472-9404

To be attached to the IV-2(A).

LIST OF COAL OWNERS

SARAH MELLON SCAIFE FOUNDATION
c/o Mr. Richard Larry
PO Box 268
Pittsburgh, PA. 15230

EASTERN ASSOCIATED COAL CORP.
Koppers Building
Pittsburgh, PA 15219

The CHARLESTON NATIONAL BANK, as trustee
PO Box 1113
Charleston, West Virginia 25324
attn: Barbara Hively

(REV 8-81)

ATTACH OR PHOTOCOPY SECTION OF
INVOLVED TOPOGRAPHIC MAP.
QUADRANGLE *COLEBANK*

LEGEND

Well Site ⊕

Access Road ———

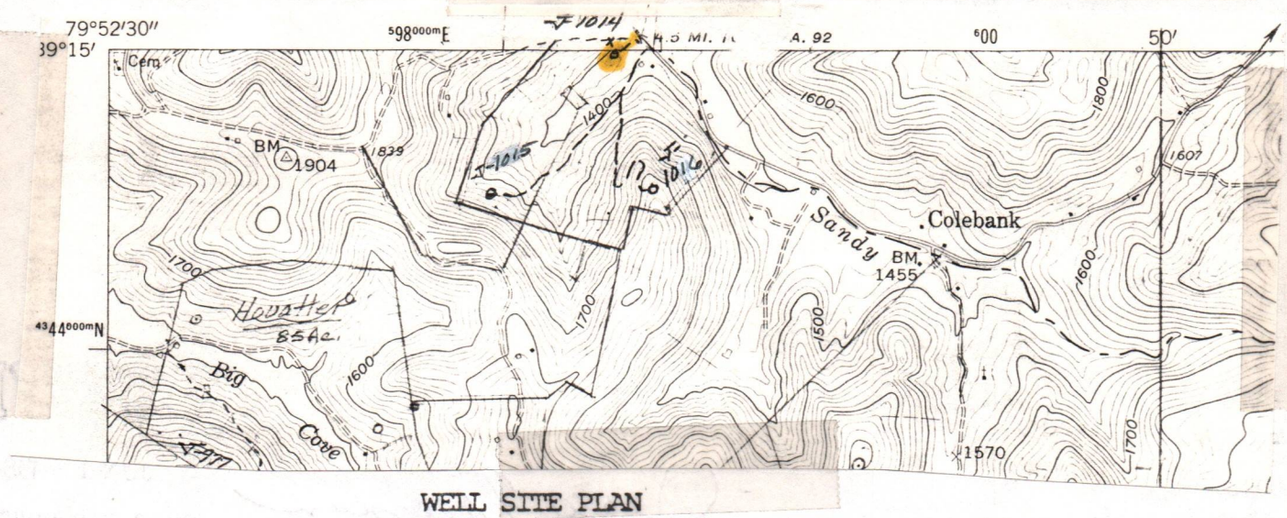


WELL SITE PLAN

Sketch to include well location, existing access road, roads to be constructed, wellsite, drilling pits and necessary structures numbered or lettered to correspond with the first part of this plan. Include all natural drainage.

LEGEND

| | | | |
|---|---|---|---|
| Property boundary | | Diversion | |
| Road | | Spring | |
| Existing fence | —×—×— | Wet spot | |
| Planned fence | —/—/— | Building | |
| Stream | | Drain pipe | |
| Open ditch | | Waterway | |

- *Stockpile all Top Soil.*
-All cuts to be on a 2:1 slope unless in rock.
-Drainage to be maintained after completion of well and seeding to commence within 6 months after completion of well.

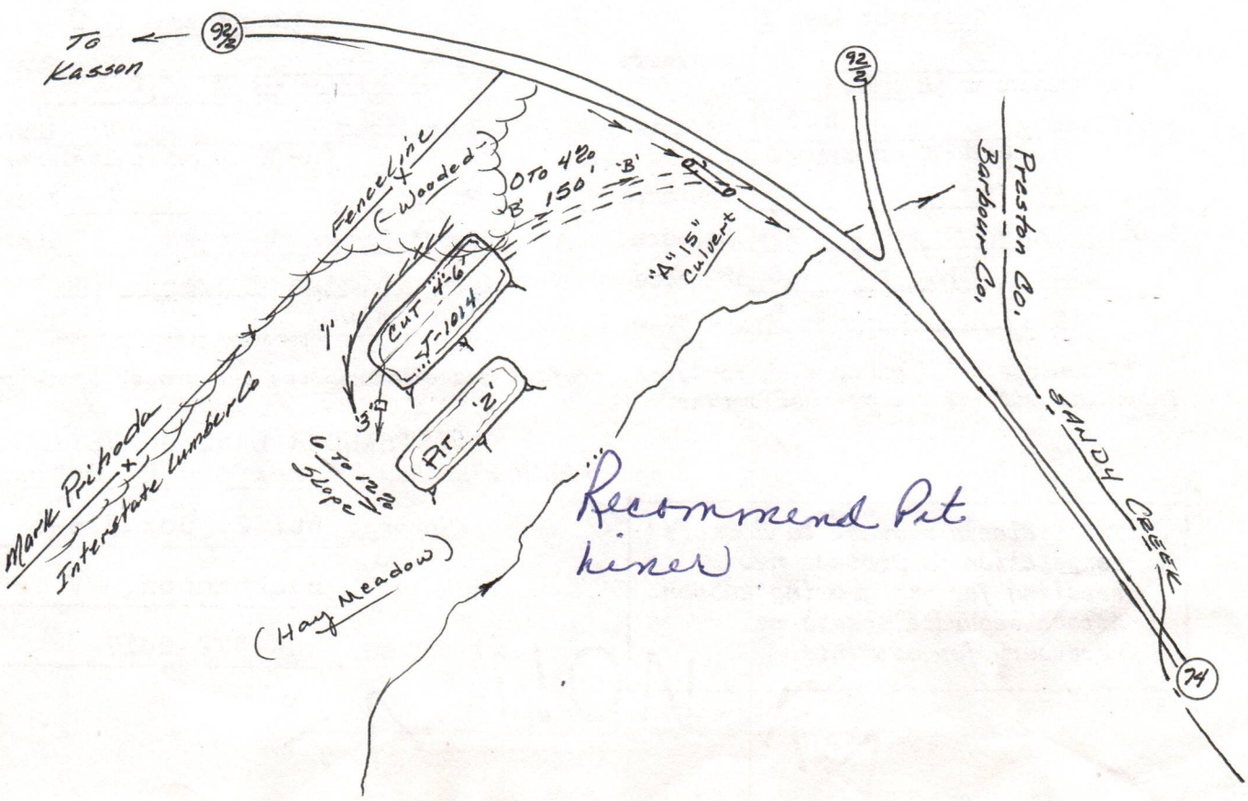

IV-9
(Rev 8-81)

RECEIVED
MAY 18 1984
Tygart Valley Soil Conservation District

DATE 17 May 1984
WELL NO. F-1014
API NO. 47 - 001 - 2094

State of West Virginia
Department of Mines
Oil and Gas Division

# CONSTRUCTION AND RECLAMATION PLAN

COMPANY NAME J&J Enterprises, Inc.
Address PO Box 48 Buckhannon, WV 26201
Telephone 304-472-9404

DESIGNATED AGENT Richard Reddicliff
Address PO Box 48 Buckhannon, WV 26201
Telephone 304-472-9404

LANDOWNER Interstate Lumber Co. E. Main St., Kingwood, W.Va. 26537
SOIL CONS. DISTRICT Tygart Valley

Revegetation to be carried out by J&J Enterprises, Inc. (Agent)

This plan has been reviewed by Tygarts Valley SCD. All corrections and additions become a part of this plan: 5/20/84 (Date)

Jean Freeman (SCD Agent)

RECEIVED
JUN 1 - 1984
OIL & GAS DIVISION
DEPT. OF MINES

## ACCESS ROAD

Structure Culverts (A)
Spacing As shown and as needed. (15" min. when leaving State road.)
Page Ref. Manual 2-7

Structure Drainage Ditch (B)
Spacing To be constructed along access road.
Page Ref. Manual 2-12

Structure Cross Drains (C)
Spacing 5%-135' 15%-60' 10%- 80' 20%-45'
Page Ref. Manual 2-4

## LOCATION

Structure Diversion Ditch (1)
Material Soil (2% max. slope)
Page Ref. Manual 2-12

Structure Drilling Pit (2)
Material Soil
Page Ref. Manual ---------

Structure Sediment trap (3)
Material Soil
Page Ref. Manual ---------

*All structures should be inspected regularly and repaired if necessary. All commercial timber is to be cut and stacked and all brush and small timber to be cut and removed from the site before dirt work begins.*

## REVEGETATION

### HAY MEADOWS

**Treatment Area I**

Lime 3 Tons/acre or correct to pH 6.5
Fertilizer 600 lbs/acre (10-20-20 or equivalent)
Mulch 2 Tons/acre
Seed* Orchard Grass 30 lbs/acre
Lidina Clover 10 lbs/acre
Rye 5 lbs/acre

**Treatment Area II**

Lime 3 Tons/acre or correct to pH 6.5
Fertilizer 600 lbs/acre (10-20-20 or equivalent)
Mulch 2 Tons/acre
Seed* Orchard Grass 30 lbs/acre
Lidina Clover 10 lbs/acre
Rye 5 lbs/acre

**Inoculate all legumes such as vetch, trefoil and clovers with the proper bacterium. Inoculate with 3X recommended amount.*

*NOTES: Please request landowners' cooperation to protect new seedling for one growing season. Attach separate sheets as necessary for comments.*


OSTRANDER LAND SURVEYING, INC.
*PLAN PREPARED BY* Rexford L. Ostrander
*ADDRESS* Rt. 2, Box 375-6
Buckhannon, WV 26201
*PHONE NO.* 304-472-0817

J & J ENTERPRISES, INC.

P. O. BOX 48, BUCKHANNON, WEST VIRGINIA 26201 · TEL. 304/472-9403-09

June 27, 1985

RECEIVED
JUN 28 1985
OIL & GAS DIVISION
DEPT. OF MINES

Department of Mines
Oil and Gas Division
1615 Washington Street, East
Charleston, West Virginia 25311
Attn: Charlotte

Dear Charlotte:

Please cancel the permit and release the bond on the following wells because we don't intend to drill them.

| | | | |
|---|---|---|---|
| J-831 | 017-3280 | J-1059 | 001-2149 |
| J-877 | 095-1058 | J-1014 | 001-2094 |
| J-876 | 095-1057 | J-1015 | 001-2096 |
| JK-969 | 095-1069 | J-1016 | 001-2095 |
| JK-970 | 095-1071 | J-952 | 001-2066 |
| JK-971 | 095-1070 | J-958 | 001-2065 |
| JK-972 | 095-1072 | J-944 | 001-2063 |
| JK-892-R | 017-3356 | J-946 | 001-2064 |
| JK-955 | 017-3318 | J-1109 | 001-2212 |
| J-1001 | 001-2102 | J-1111 | 001-2210 |
| J-1002 | 001-2103 | J-993 | 001-2101 |
| J-1003 | 001-2114 | J-1110 | 001-2211 |
| J-1004 | 001-2113 | | |
| J-1021 | 001-2115 | | |
| J-935 | 001-2110 | | |
| J-936 | 001-2111 | | |
| J-937 | 001-2112 | | |
| J-1033 | 001-2144 | | |

If you have any questions, please give me a call.

Sincerely,

J & J ENTERPRISES, INC.

Joyce Davis

Joyce Davis
Land Department

Enclosure
jd

RECEIVED
JUN 1 - 1984
OIL & GAS DIVISION
DEPT. OF MINES

P 534 414 111

**RECEIPT FOR CERTIFIED MAIL**

NO INSURANCE COVERAGE PROVIDED
NOT FOR INTERNATIONAL MAIL

(See Reverse) J-1014

★ U.S.G.P.O. 1983-403-517

| | |
|---|---|
| Sent to Eastern Assoc. Coal Corp. | |
| Street and No. Koppers Building | |
| P.O., State and ZIP Code Pittsburgh, Pa. 15219 | |
| Postage | $ |
| Certified Fee | |
| Special Delivery Fee | |
| Restricted Delivery Fee | |
| Return Receipt Showing to whom and Date Delivered | |
| Return receipt showing to whom, Date, and Address of Delivery | |
| TOTAL Postage and Fees | $1.72 |
| Postmark or Date | |

BUCKHANNON MAY 03 1984 WV

PS Form 3800, Feb. 1982

P 534 414 112

**RECEIPT FOR CERTIFIED MAIL**

NO INSURANCE COVERAGE PROVIDED
NOT FOR INTERNATIONAL MAIL

(See Reverse) J-1014

★ U.S.G.P.O. 1983-403-517

| | |
|---|---|
| Sent to Sarah Mellon Scaife FD | |
| Street and No. PO Box 268 | |
| P.O., State and ZIP Code Pittsburgh, Pa. 15230 | |
| Postage | $ |
| Certified Fee | |
| Special Delivery Fee | |
| Restricted Delivery Fee | |
| Return Receipt Showing to whom and Date Delivered | |
| Return receipt showing to whom, Date, and Address of Delivery | |
| TOTAL Postage and Fees | $1.72 |
| Postmark or Date | |

BUCKHANNON MAY 03 1984 WV

PS Form 3800, Feb. 1982

P 534 414 109

**RECEIPT FOR CERTIFIED MAIL**

NO INSURANCE COVERAGE PROVIDED
NOT FOR INTERNATIONAL MAIL

(See Reverse) J-1014

★ U.S.G.P.O. 1983-403-517

| | |
|---|---|
| Sent to Interstate Lumber Co. | |
| Street and No. East Main St. | |
| P.O., State and ZIP Code Kingwood, WV 26537 | |
| Postage | $ |
| Certified Fee | |
| Special Delivery Fee | |
| Restricted Delivery Fee | |
| Return Receipt Showing to whom and Date Delivered | |
| Return receipt showing to whom, Date, and Address of Delivery | |
| TOTAL Postage and Fees | $1.72 |
| Postmark or Date | |

BUCKHANNON MAY 03 1984 WV

PS Form 3800, Feb. 1982

P 534 414 110

**RECEIPT FOR CERTIFIED MAIL**

NO INSURANCE COVERAGE PROVIDED
NOT FOR INTERNATIONAL MAIL

(See Reverse) J-1014

★ U.S.G.P.O. 1983-403-517

| | |
|---|---|
| Sent to Charleston National Bank | |
| Street and No. PO Box 1113 | |
| P.O., State and ZIP Code Charleston, WV 25324 | |
| Postage | $ |
| Certified Fee | |
| Special Delivery Fee | |
| Restricted Delivery Fee | |
| Return Receipt Showing to whom and Date Delivered | |
| Return receipt showing to whom, Date, and Address of Delivery | |
| TOTAL Postage and Fees | $1.72 |
| Postmark or Date | |

BUCKHANNON MAY 03 1984 WV

PS Form 3800, Feb. 1982

IR-24

STATE OF WEST VIRGINIA
DEPARTMENT OF ENERGY
OIL AND GAS DIVISION
STATUS INSPECTION REQUEST
INSPECTOR'S COMPLIANCE REPORT



Permit No. 001- 2094 County. Barbour / Cove

Company. J & J Enterprises, Inc. Farm. Interstate Lumber Co.

Inspector. Donald Ellis Well No. J-1014

Date. September 3, 1985 Issued. June 26, 1984

| RULE | DESCRIPTION | IN COMPLIANCE YES | NO |
|---|---|---|---|
| 23.06 | Notification Prior to starting Work | | |
| 25.04 | Prepared before Drilling to prevent Waste | | |
| 25.03 | High-Pressure Drilling | | |
| 16.01 | Required Permits at Wellsite | | |
| 15.03 | Adequate Fresh Water Casing | | |
| 15.02 | Adequate Coal Casing | | |
| 15.01 | Adequate Production Casing | | |
| 15.04 | Adequate Cement Strength | | |
| 23.02 | Maintained Access Roads | | |
| 25.01 | Necessary Equipment to prevent Waste | | |
| 23.03 | Reclaimed Drilling Site | | |
| 23.04 | Reclaimed Drilling Pits | | |
| 23.05 | No Surface or Underground Pollution | | |
| 7.03 | Identification Markings | | |

COMMENTS: Company States wells will not be drilled - Please Cancel Permit if location not disturbed and no reclamation required.....

I have inspected the above well and (Have/~~Have Not)~~ found it to be in compliance with all of the rules and regulations of the Division of Oil & Gas - Department of Energy of the State of West Virginia.

SIGNED: Donald A Ellis

DATE: 9-30-85

STATE OF WEST VIRGINIA
DEPARTMENT OF ENERGY
DIVISION OF OIL AND GAS
1615 Washington Street, East
Charleston, West Virginia 25311
Telephone: 348-3500

ARCH A. MOORE, JR.
Governor

October 11, 1985

J & J Enterprises, Incorporated
Post Office Box 48
Buckhannon, west Virginia 26201

In Re: Permit No: 47-001-2094
Farm: Interstate Lumber
Well NO: J-1014
District: Cove
County: Barbour
Issued: 6-26-84

Gentlemen:

The FINAL INSPECTION REPORT for the above captioned well has been received in this office. ONLY the Column checked below applies:

XXXX The well designated by the above captioned permit number has been released under your Blanket Bond.

____ Please return the enclosed cancelled single bond which covered the well designated by the above captioned permit number to the surety company that executed said bond in your behalf, in order that they may give you credit on their records.

____ Your well record was received and reclamation requirements approved. In accordance with Chapter 22B, Article 1, Section 26, the above captioned well will remain under bond coverage for life of the well.

XXXX PERMIT CANCELLED - NEVER DRILLED

Respectively,

Theodore M. Streit

TMS/nw

MH 6/12/84

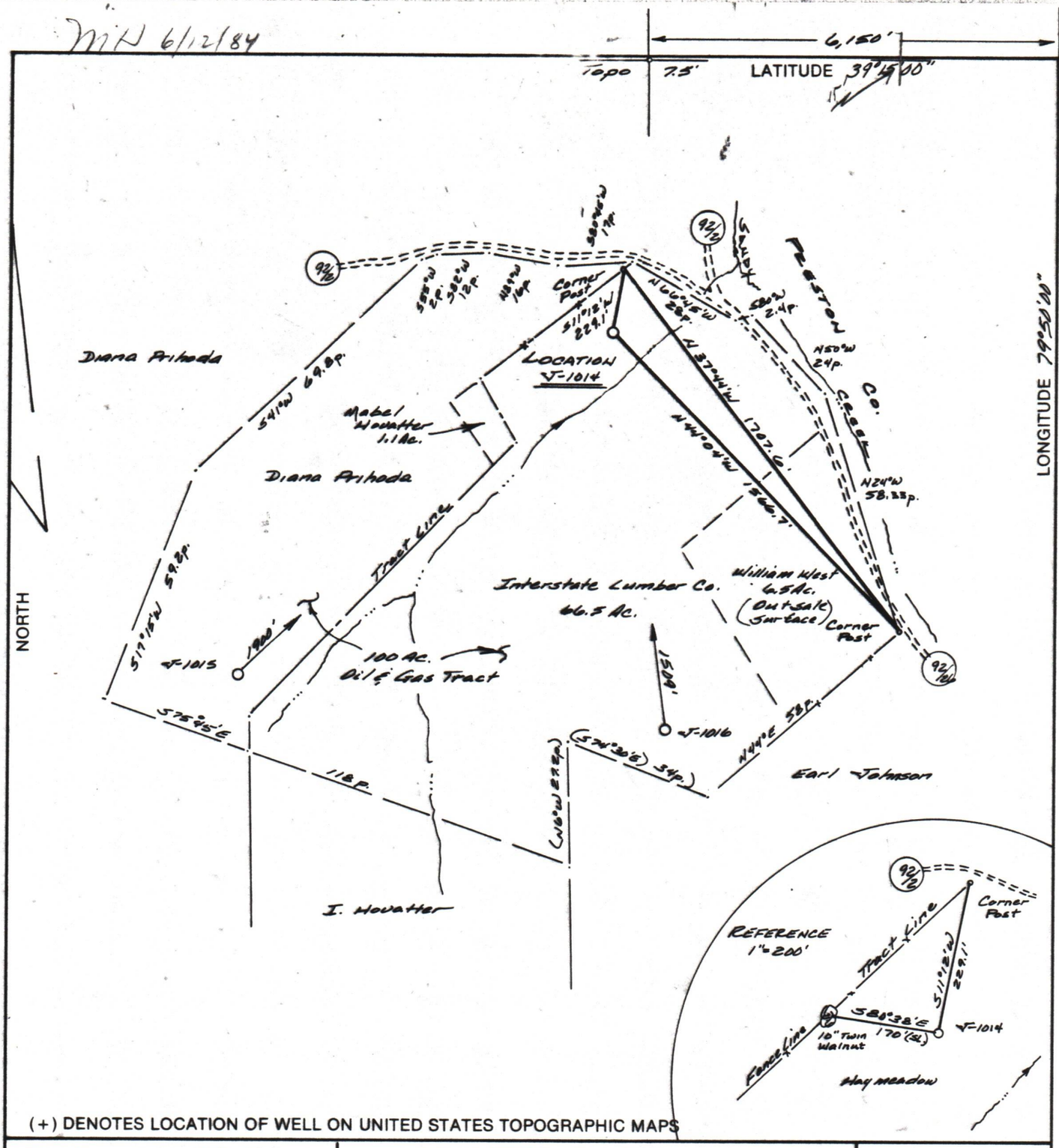


(+) DENOTES LOCATION OF WELL ON UNITED STATES TOPOGRAPHIC MAPS

FILE NO. 346.01
DRAWING NO. 84-58
SCALE 1" = 500'
MINIMUM DEGREE OF ACCURACY 1 in 200'
PROVEN SOURCE OF ELEVATION BM-1455' at Colebank.

I THE UNDERSIGNED, HEREBY CERTIFY THAT THIS PLAT IS CORRECT TO THE BEST OF MY KNOWLEDGE AND BELIEF AND SHOWS ALL THE INFORMATION REQUIRED BY LAW AND THE REGULATIONS ISSUED AND PRESCRIBED BY THE DEPARTMENT OF MINES.

(SIGNED) Cyprod L. Osborne
R.P.E. _____ L.L.S. 555
Buckhannon, WV 26201

PLACE SEAL HERE

# STATE OF WEST VIRGINIA
## DEPARTMENT OF MINES
## OIL AND GAS DIVISION

DATE 29 May, 19 84
OPERATOR'S WELL NO. J-1014
API WELL NO.
47 - 001 - 2094
STATE COUNTY PERMIT

Cancelled

WELL TYPE: OIL ___ GAS ✓ LIQUID INJECTION ___ WASTE DISPOSAL ___
(IF "GAS,") PRODUCTION ✓ STORAGE ___ DEEP ___ SHALLOW ✓
LOCATION: ELEVATION 1390' WATER SHED Sandy Creek
DISTRICT Cove COUNTY Barbour
QUADRANGLE Colebank
SURFACE OWNER Interstate Lumber Co. ACREAGE 66.5
OIL & GAS ROYALTY OWNER Samuel Colebank & Heirs etc. LEASE ACREAGE 100
LEASE NO. J-J-1621
PROPOSED WORK: DRILL ✓ CONVERT ___ DRILL DEEPER ___ REDRILL ___ FRACTURE OR STIMULATE ___ PLUG OFF OLD FORMATION ___ PERFORATE NEW FORMATION ___ OTHER PHYSICAL CHANGE IN WELL (SPECIFY) ___

PLUG AND ABANDON ___ CLEAN OUT AND REPLUG ___
TARGET FORMATION Haverty ESTIMATED DEPTH 5800'
WELL OPERATOR J & J ENTERPRISES, INC. DESIGNATED AGENT RICHARD REDDECLIFF
ADDRESS P.O. Box 48 ADDRESS P.O. Box 48
Buckhannon, WV 26201 Buckhannon, WV 26201

FORM IV-6 (8-78)
H.T. HALL

COUNTY NAME Bar.
PERMIT 2094