



West Virginia Department of Environmental Protection  
Office of Oil and Gas  
**WELL LOCATION FORM: GPS**

API: 47-001-00923 WELL NO.: A - 705

FARM NAME: C.C. Ward

RESPONSIBLE PARTY NAME: Gary W. Miles

COUNTY: Barbour DISTRICT: Union

QUADRANGLE: Century

SURFACE OWNER: North Central Resources, LLC

ROYALTY OWNER: North Central Resources, LLC

UTM GPS NORTHING: 4329237.322

UTM GPS EASTING: 574162.192 GPS ELEVATION: 487.21 Meters  
1,598.45 Feet

The Responsible Party named above has chosen to submit GPS coordinates in lieu of preparing a new well location plat for a plugging permit or assigned API number on the above well. The Office of Oil and Gas will not accept GPS coordinates that do not meet the following requirements:

1. Datum: NAD 1983, Zone: 17 North, Coordinate Units: meters, Altitude: height above mean sea level (MSL) – meters.
2. Accuracy to Datum – 3.05 meters
3. Data Collection Method:

Survey grade GPS  : Post Processed Differential \_\_\_\_\_  
Real-Time Differential

Mapping Grade GPS \_\_\_\_\_ : Post Processed Differential \_\_\_\_\_  
Real-Time Differential \_\_\_\_\_

4. Letter size copy of the topography map showing the well location.

I the undersigned, hereby certify this data is correct to the best of my knowledge and belief and shows all the information required by law and the regulations issued and prescribed by the Office of Oil and Gas.

Gary W. Miles  
Signature

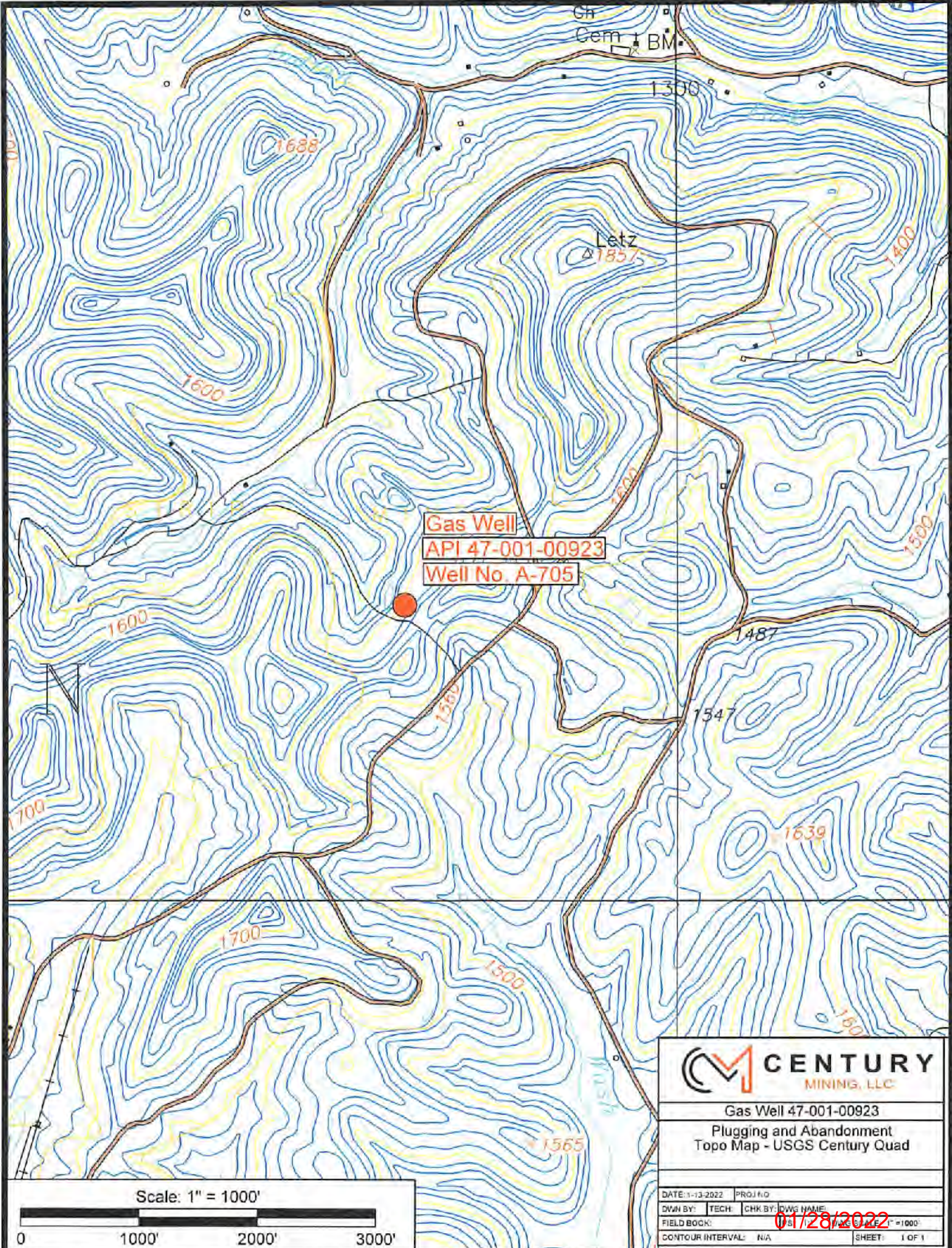
Chief Eng.  
Title

1/13/22  
Date

RECEIVED  
Office of Oil and Gas

JAN 19 2022

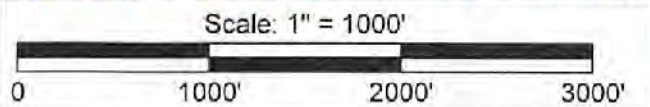
West Virginia Department of Environmental Protection



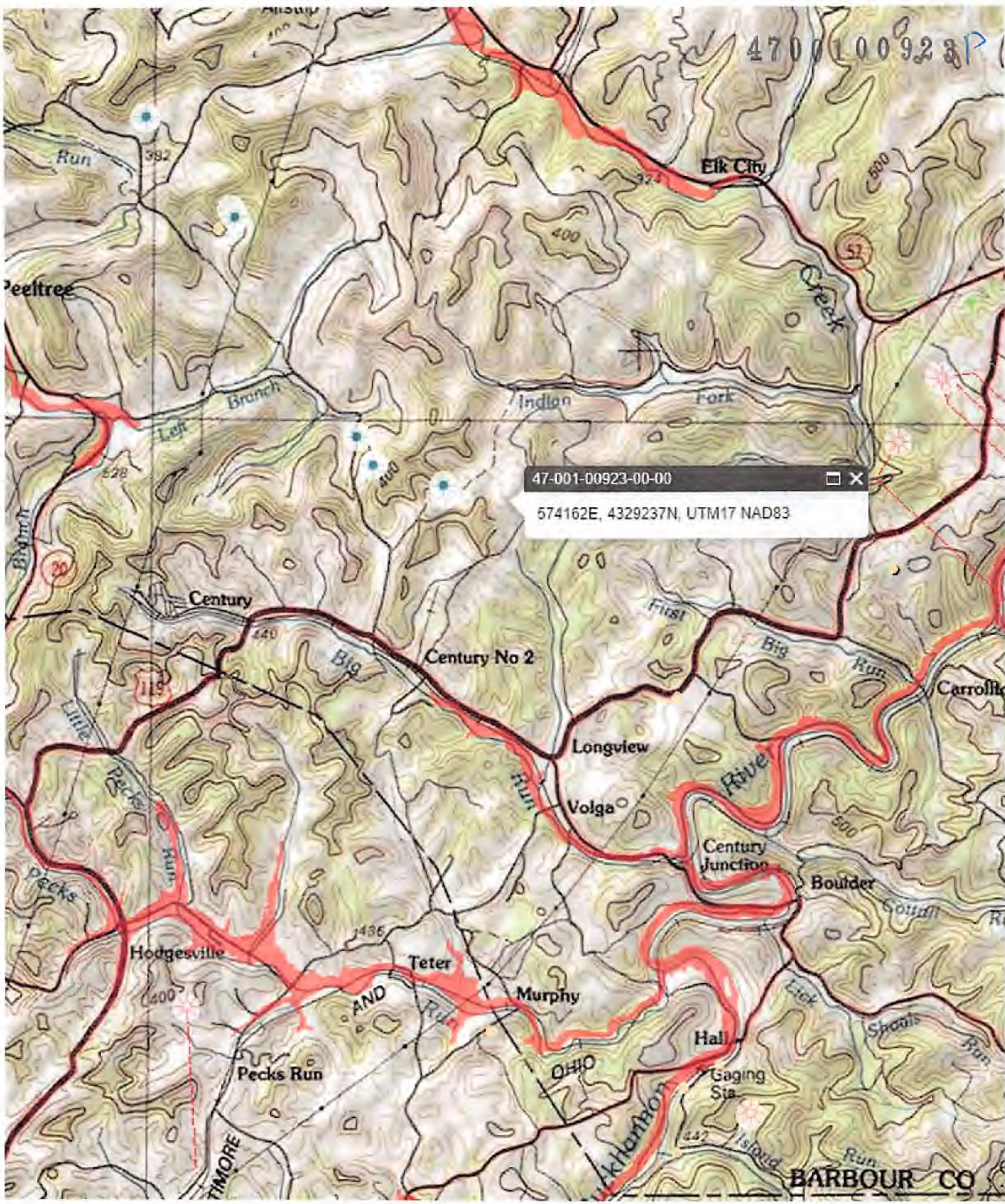
Gas Well  
 API 47-001-00923  
 Well No. A-705



Gas Well 47-001-00923  
 Plugging and Abandonment  
 Topo Map - USGS Century Quad



DATE: 1-13-2022	PROJ NO:
DWN BY: TECH:	CHK BY: DWS NAME:
FIELD BOOK:	DATE: 01/28/2022
CONTOUR INTERVAL: N/A	SHEET: 1 OF 1



01/28/2022